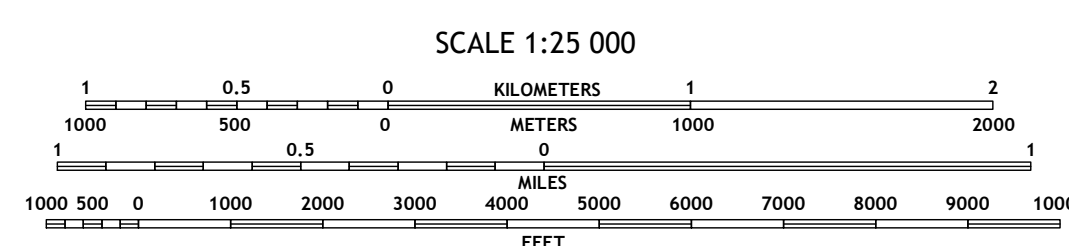



Produced by the United States Geological Survey
North American Datum of 1983 (NAD83)
World Geodetic System of 1984 (WGS84). Projection and
1 000-meter grid: Universal Transverse Mercator, Zone 8V

This map is not a legal document. Boundaries may be
generalized for this map scale. Private lands within government
reservations may not be shown. Obtain permission before
entering private lands.

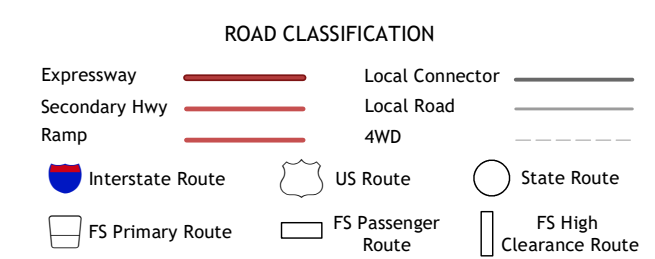
Imagery.....SPOT, © August 2014 - May 2020
Roads.....Alaska Dept. of Transportation; Not Available
Roads within US Forest Service Lands.....FSTopo Data
Names.....with limited Forest Service updates; Not Available
Hydrography.....GNIS, 1981 - 2021
Contours.....National Hydrography Dataset, 2004 - 2018
Boundaries.....National Elevation Dataset, 2016
Public Land Survey System.....BLM, 2008
Wetlands.....FWS National Wetlands Inventory, 1985



ADJOINING QUADRANGLES

1	2
4	5

1 Port Alexander B-1 NW
2 Port Alexander B-1 NE
3 Port Alexander B-1 SE
4 Port Alexander A-1 NW
5 Port Alexander A-1 NE



Check with local Forest Service unit
for current travel conditions and restrictions.

PORT ALEXANDER B-1 SW, AK
2021

