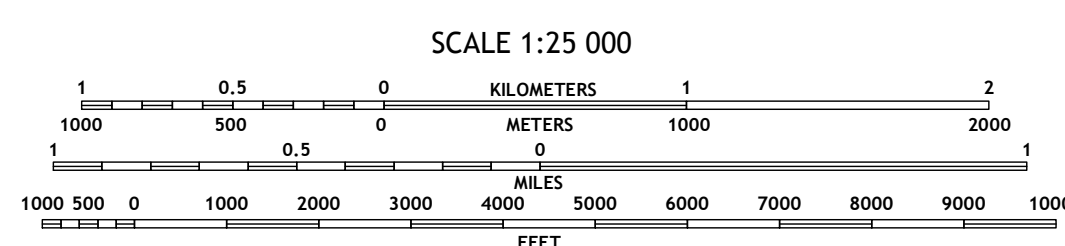
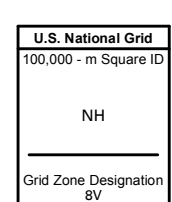
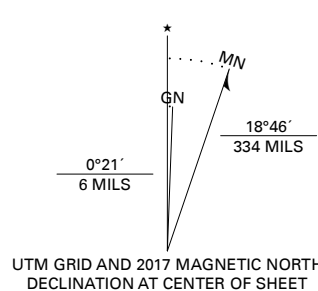


Produced by the United States Geological Survey
North American Datum of 1983 (NAD83)
World Geodetic System of 1984 (WGS84). Projection and 1 000-meter grid: Universal Transverse Mercator, Zone 8V

This map is not a legal document. Boundaries may be generalized for this map scale. Private lands within government reservations may not be shown. Obtain permission before entering private lands.

Imagery.....SPOT, © September 2011
Roads.....Alaska Dept. of Transportation, 2017
Roads within US Forest Service Lands.....FSTopo Data with limited Forest Service updates, Not Available
Names.....GNS, 1981 - 2017
Hydrography.....National Hydrography Dataset, 2014 - 2016
Contours.....National Elevation Dataset, 2016
Boundaries.....Multiple sources; see metadata file, 2017
Public Land Survey System.....BLM, 2008 - 2016
Wetlands.....FWS National Wetlands Inventory 1979 - 1986



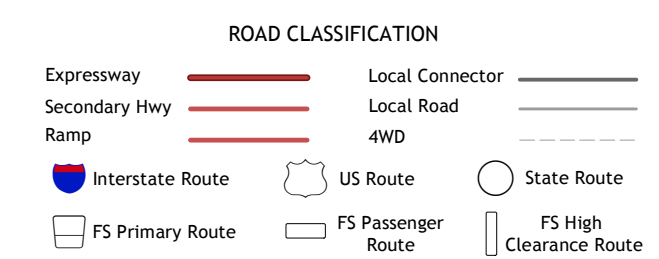
CONTOUR INTERVAL 40 FEET
NORTH AMERICAN VERTICAL DATUM OF 1988

This map was produced to conform with the National Geospatial Program US Topo Product Standard, 2011. A metadata file associated with this product is draft version 0.6.17



1	2
3	4
5	

1 Port Alexander B-3 NE
2 Port Alexander B-2 NW
3 Port Alexander B-3 SE
4 Port Alexander A-3 NE
5 Port Alexander A-2 NW



Check with local Forest Service unit for current travel conditions and restrictions.

PORT ALEXANDER B-2 SW, AK
2017

