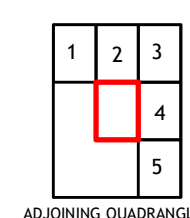
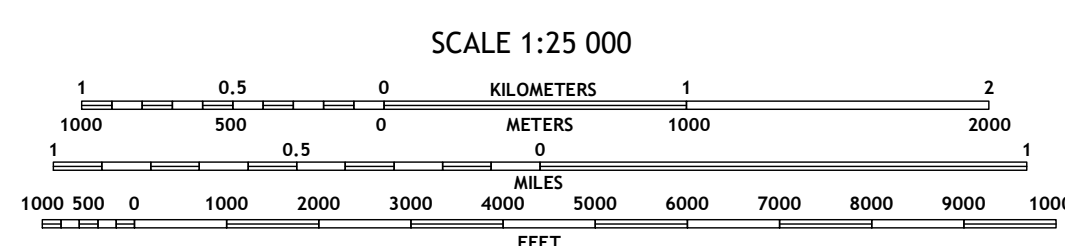
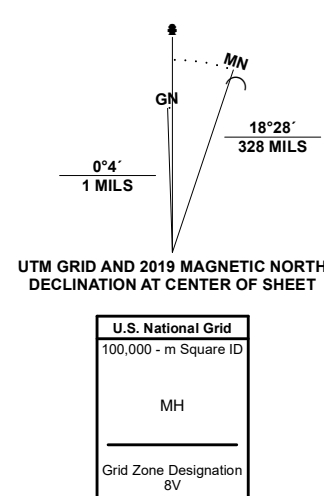


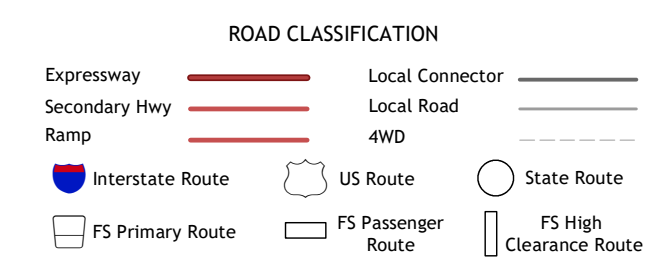
Produced by the United States Geological Survey
North American Datum of 1983 (NAD83)
World Geodetic System of 1984 (WGS84). Projection and
1 000-meter grid: Universal Transverse Mercator, Zone 8V

This map is not a legal document. Boundaries may be
generalized for this map scale. Private lands within government
reservations may not be shown. Obtain permission before
entering private lands.

Imagery.....SPOT, © August 2019 - August 2019
Roads.....Alaska Dept. of Transportation, Not Available
Roads within US Forest Service Lands.....FSTopo Data
with limited Forest Service updates, Not Available
Names.....GNIS, 2008 - 2020
Hydrography.....National Hydrography Dataset, 2011 - 2016
Contours.....National Elevation Dataset, 2016
Boundaries.....Multiple sources; see metadata file 2017 - 2021
Public Land Survey System.....BLM, 2008
Wetlands.....FWS National Wetlands Inventory 1979 - 1986



1 Port Alexander C-4 SW
2 Port Alexander C-4 SE
3 Port Alexander C-3 SW
4 Port Alexander B-3 NW
5 Port Alexander B-3 SW



Check with local Forest Service unit
for current travel conditions and restrictions.

PORT ALEXANDER B-4 NE, AK
2021

