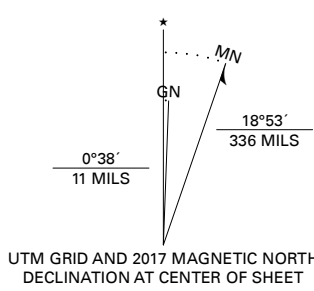


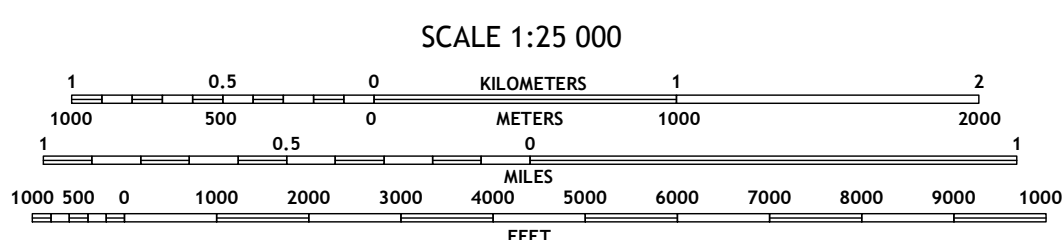

Produced by the United States Geological Survey
North American Datum of 1983 (NAD83)
World Geodetic System of 1984 (WGS84) Projection and
1 000-meter grid: Universal Transverse Mercator, Zone 8V

This map is not a legal document. Boundaries may be generalized for this map scale. Private lands within government reservations may not be shown. Obtain permission before entering private lands.

Imagery.....SPOT, © September 2011
Roads.....Alaska Dept. of Transportation, Not Available
Roads within US Forest Service Lands.....FSTopo Data
Names.....with limited Forest Service updates, 2017
.....GNIS, 1981 - 2016
Hydrography.....National Hydrography Dataset, 2004 - 2016
Contours.....National Elevation Dataset, 2016
Boundaries.....Multiple sources; see metadata file, 2017
Public Land Survey System.....BLM, 2008 - 2017
Wetlands.....FWS National Wetlands Inventory 1985 - 1986



UTM GRID AND 2017 MAGNETIC NORTH
DECLINATION AT CENTER OF SHEET



CONTOUR INTERVAL 40 FEET
NORTH AMERICAN VERTICAL DATUM OF 1988

This map was produced to conform with the
National Geospatial Program US Topo Product Standard, 2011.
A metadata file associated with this product is draft version 0.6.17



QUADRANGLE LOCATION

1	2	3
4	5	6
7	8	9

1 Port Alexander D-2 SE
2 Port Alexander D-1 SW
3 Port Alexander D-1 SE
4 Port Alexander C-2 NE
5 Port Alexander C-1 NE
6 Port Alexander C-1 SW
7 Port Alexander C-1 SE

ROAD CLASSIFICATION

Expressway	Local Connector	State Route
Secondary Hwy	Local Road	FS High
Ramp	4WD	FS High Clearance Route
Interstate Route	US Route	
FS Primary Route	FS Passenger Route	

Check with local Forest Service unit
for current travel conditions and restrictions.

PORT ALEXANDER C-1 NW, AK
2017



NSN 7560-01-6346-4741
NGA REF. NO. USGS X 2.5 K 3 6 1 6 7