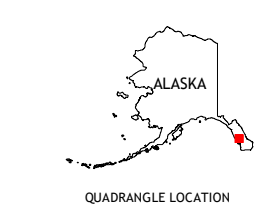
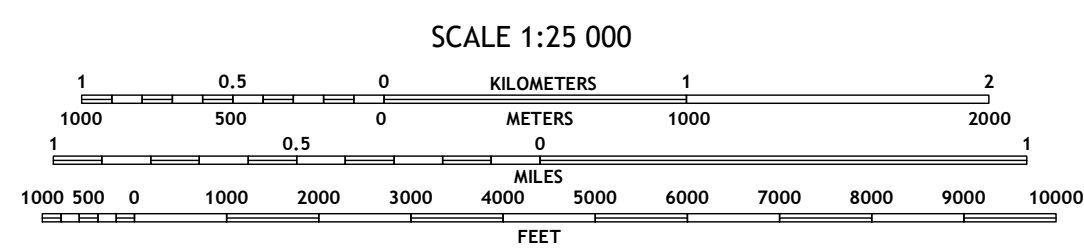
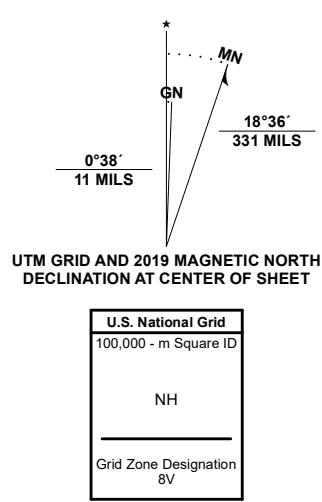


Produced by the United States Geological Survey North American Datum of 1983 (NAD83) World Geodetic System of 1984 (WGS84) Projection and 1 000-meter grid: Universal Transverse Mercator, Zone 8V

This map is not a legal document. Boundaries may be generalized for this map scale. Private lands within government reservations may not be shown. Obtain permission before entering private lands.

Imagery: SPOT, © September 2018 - May 2020
Roads: Alaska Dept. of Transportation; Not Available
Data within US Forest Service Lands: FSTopo Data with limited Forest Service updates, 2015
Names: GNS, 2000 - 2009
Hydrography: National Hydrography Dataset, 2004 - 2020
Contours: National Elevation Dataset, 2016 - 2019
Boundaries: Multiple sources; see metadata file 2017 - 2024
Public Land Survey System: BLM, 2008
Wetlands: FWS National Wetlands Inventory 1985 - 1986



ADJOINING QUADRANGLES

1	2	3
4	5	6
7	8	9

- 1 Port Alexander D-2 SE
- 2 Port Alexander D-1 SW
- 3 Port Alexander D-1 SE
- 4 Port Alexander C-2 NE
- 5 Port Alexander C-1 NE
- 6 Port Alexander C-1 SW
- 7 Port Alexander C-1 SE

ROAD CLASSIFICATION

- Expressway
- Secondary Hwy
- Ramp
- Interstate Route
- FS Primary Route
- Local Connector
- Local Road
- 4WD
- US Route
- FS Passenger Route
- State Route
- FS High Clearance Route

Check with local Forest Service unit for current travel conditions and restrictions.

PORT ALEXANDER C-1 NW, AK
2021

