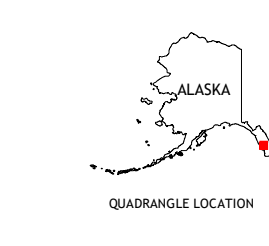
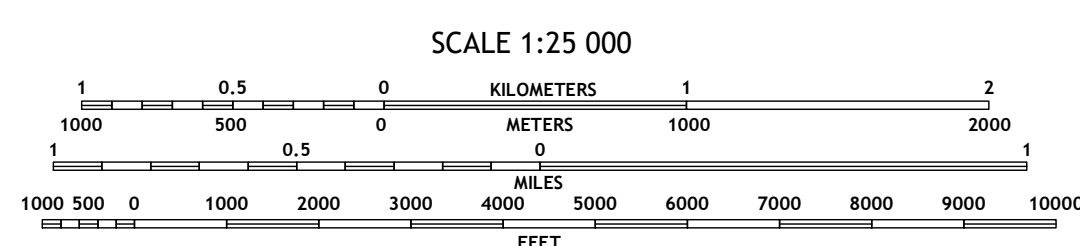
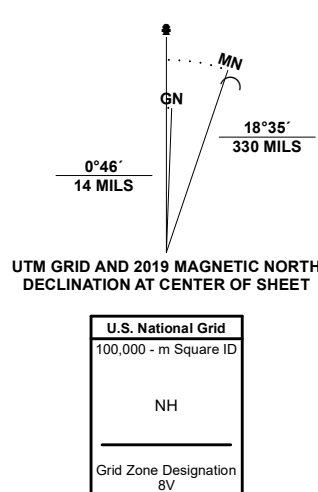


Produced by the United States Geological Survey  
North American Datum of 1983 (NAD83)  
World Geodetic System of 1984 (WGS84). Projection and  
1 000-meter grid: Universal Transverse Mercator, Zone 8V

This map is not a legal document. Boundaries may be  
generalized for this map scale. Private lands within government  
reservations may not be shown. Obtain permission before  
entering private lands.

Imagery.....SPOT, © July 2013 - April 2020  
Roads.....Alaska Dept. of Transportation, Not Available  
Roads within US Forest Service Lands.....FSTopo Data  
Names with limited Forest Service updates, Not Available  
Hydrography.....GNIS, 2000 - 2011  
Contours.....National Hydrography Dataset, 2004 - 2018  
Boundaries.....National Elevation Dataset, 2016 - 2018  
Public Land Survey System.....BLM, 2008  
Wetlands.....FWS National Wetlands Inventory 1985



1	2	3
4	5	6
7	8	

ADJOINING QUADRANGLES

- ROAD CLASSIFICATION**
- Expressway
  - Secondary Hwy
  - Ramp
  - Interstate Route
  - FS Primary Route
  - Local Connector
  - Local Road
  - 4WD
  - US Route
  - FS Passenger Route
  - State Route
  - FS High Clearance Route
- Check with local Forest Service unit for current travel conditions and restrictions.

**PORT ALEXANDER C-1 SE, AK**  
2021

