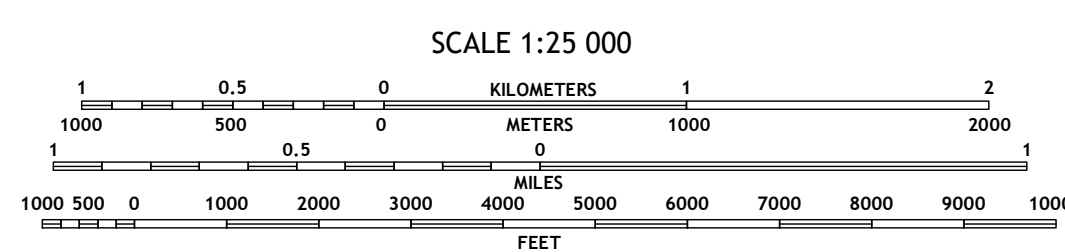
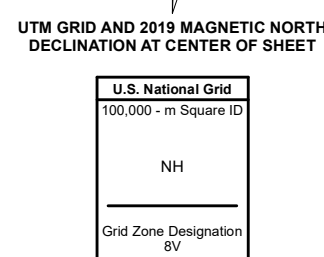
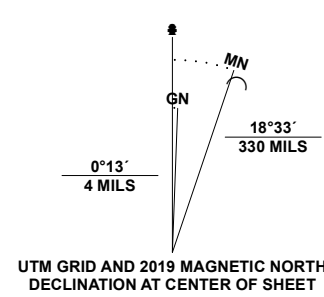


Produced by the United States Geological Survey  
North American Datum of 1983 (NAD83)  
World Geodetic System of 1984 (WGS84). Projection and  
1 000-meter grid: Universal Transverse Mercator, Zone 8V

This map is not a legal document. Boundaries may be  
generalized for this map scale. Private lands within government  
reservations may not be shown. Obtain permission before  
entering private lands.

Imagery.....SPOT, © September 2018 - July 2019  
Roads.....Alaska Dept. of Transportation, Not Available  
Roads within US Forest Service Lands.....FSTopo Data  
Names.....with limited Forest Service updates, Not Available  
Hydrography.....GNIS, 1981 - 2021  
Contours.....National Hydrography Dataset, 2011 - 2016  
Boundaries.....National Elevation Dataset, 2016  
Public Land Survey System.....BLM, 2008  
Wetlands.....FWS National Wetlands Inventory 1979 - 1986

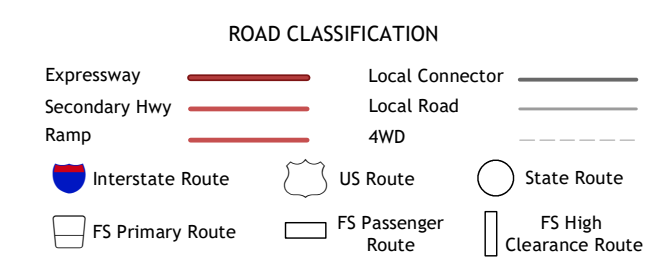


CONTOUR INTERVAL 80 FEET  
NORTH AMERICAN VERTICAL DATUM OF 1988  
This map was produced to conform with the  
National Geospatial Program US Topo Product Standard.



1	2	3
4	5	6
7	8	

ADJOINING QUADRANGLES  
1 Port Alexander D-3 SW  
2 Port Alexander D-3 SE  
3 Port Alexander D-2 SW  
4 Port Alexander C-3 NW  
5 Port Alexander C-2 NW  
6 Port Alexander C-3 SW  
7 Port Alexander C-3 SE  
8 Port Alexander C-2 SW



Check with local Forest Service unit  
for current travel conditions and restrictions.

**PORT ALEXANDER C-3 NE, AK**  
2021

