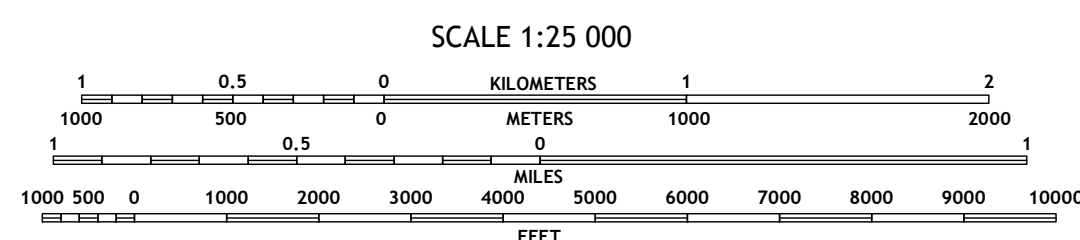

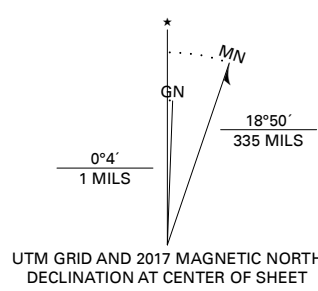


Produced by the United States Geological Survey
North American Datum of 1983 (NAD83)
World Geodetic System of 1984 (WGS84) Projection and
1 000-meter grid: Universal Transverse Mercator, Zone 8V

This map is not a legal document. Boundaries may be generalized for this map scale. Private lands within government reservations may not be shown. Obtain permission before entering private lands.

Imagery.....SPOT, © July 2012
Roads.....Alaska Dept. of Transportation, Not Available
Roads within US Forest Service Lands.....FSTopo Data
Names.....GNIS, 1981 - 2017
Hydrography.....National Hydrography Dataset, 2014 - 2016
Contours.....National Elevation Dataset, 2016
Boundaries.....Multiple sources; see metadata file 2015
Public Land Survey System.....BLM, 2008 - 2017
Wetlands.....FWS National Wetlands Inventory 1979 - 1986



CONTOUR INTERVAL 40 FEET
NORTH AMERICAN VERTICAL DATUM OF 1988
This map was produced to conform with the
National Geospatial Program US Topo Product Standard, 2011.
A metadata file associated with this product is draft version 0.6.17



| | | |
|---|---|---|
| 1 | 2 | 3 |
| 4 | 5 | 6 |
| 7 | 8 | |

ADJOINING QUADRANGLES
1 Port Alexander D-4 SE
2 Port Alexander D-3 SW
3 Port Alexander D-3 SE
4 Port Alexander C-4 NE
5 Port Alexander C-3 NE
6 Port Alexander C-4 SE
7 Port Alexander C-3 SW
8 Port Alexander C-3 SE

ROAD CLASSIFICATION

| | | |
|------------------|--------------------|-----------------|
| Expressway | Local Connector | State Route |
| Secondary Hwy | Local Road | FS High |
| Ramp | 4WD | Clearance Route |
| Interstate Route | US Route | |
| FS Primary Route | FS Passenger Route | |

Check with local Forest Service unit for current travel conditions and restrictions.

PORT ALEXANDER C-3 NW, AK
2017



NSN 716-030-160-3484-0
NSA REF NO. J USGSX24K336171