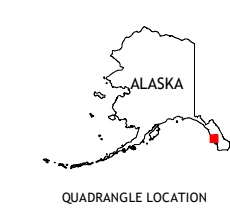
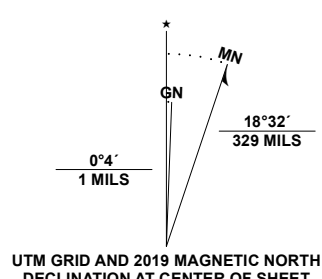


Produced by the United States Geological Survey
North American Datum of 1983 (NAD83)
World Geodetic System of 1984 (WGS84) Projection and
1 000-meter grid: Universal Transverse Mercator, Zone 8V

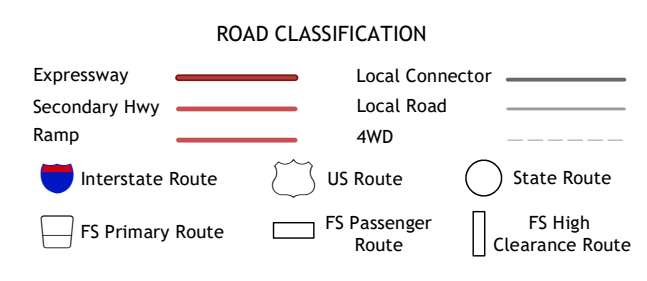
This map is not a legal document. Boundaries may be generalized for this map scale. Private lands within government reservations may not be shown. Obtain permission before entering private lands.

Imagery..... SPOT, © July 2019 - August 2019
Roads..... Alaska Dept. of Transportation, Not Available
Roads within US Forest Service Lands..... FSTopo Data
Names..... National Hydrography Dataset, 2011 - 2016
Contours..... National Elevation Dataset, 2016
Boundaries..... Multiple sources: see metadata file 2017, 2024
Public Land Survey System..... BLM, 2008
Wetlands..... FWS National Wetlands Inventory 1979 - 1986



1	2	3
4	5	6
7	8	

ADJOINING QUADRANGLES



Check with local Forest Service unit for current travel conditions and restrictions.

PORT ALEXANDER C-3 NW, AK
2021

