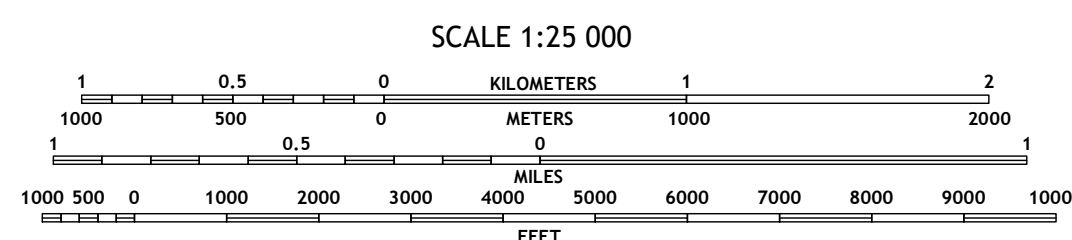
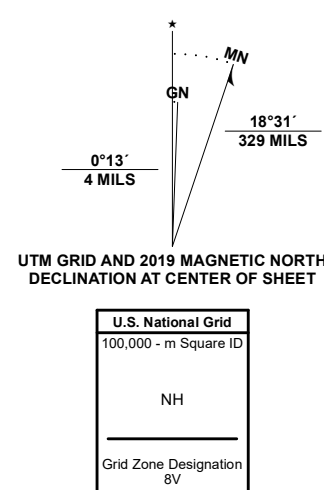


Produced by the United States Geological Survey
North American Datum of 1983 (NAD83)
World Geodetic System of 1984 (WGS84). Projection and
1 000-meter grid: Universal Transverse Mercator, Zone 8V

This map is not a legal document. Boundaries may be
generalized for this map scale. Private lands within government
reservations may not be shown. Obtain permission before
entering private lands.

Imagery.....SPOT, © September 2018 - July 2019
Roads.....Alaska Dept. of Transportation, Not Available
Roads within US Forest Service Lands.....FSTopo Data
Names.....with limited Forest Service updates, Not Available
Hydrography.....GNIS, 1981 - 2021
Contours.....National Hydrography Dataset, 2011 - 2016
Boundaries.....National Elevation Dataset, 2016
Multiple sources: see metadata file 2017 - 2021
Public Land Survey System.....BLM, 2008
Wetlands.....FWS National Wetlands Inventory 1979 - 1986



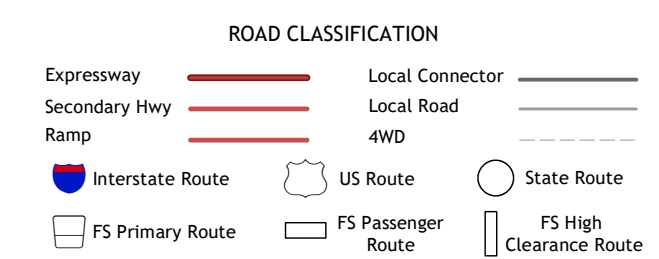
CONTOUR INTERVAL 40 FEET
NORTH AMERICAN VERTICAL DATUM OF 1988
This map was produced to conform with the
National Geospatial Program US Topo Product Standard.



1	2	3
4	5	6
7	8	

ADJOINING QUADRANGLES

1 Port Alexander C-3 NW
2 Port Alexander C-3 NE
3 Port Alexander C-2 NW
4 Port Alexander C-3 SW
5 Port Alexander C-2 SW
6 Port Alexander B-3 NW
7 Port Alexander B-3 NE
8 Port Alexander B-2 NW



Check with local Forest Service unit
for current travel conditions and restrictions.

PORT ALEXANDER C-3 SE, AK
2021

