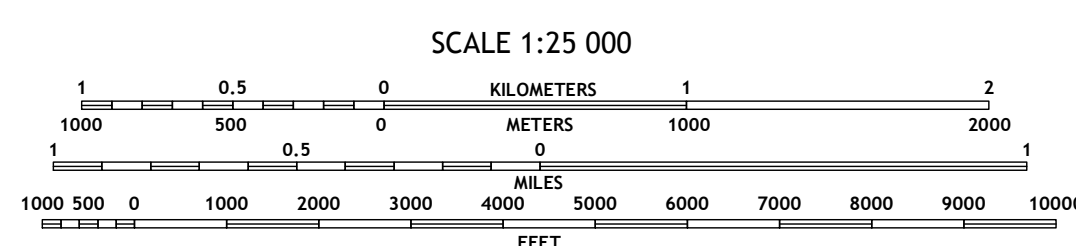

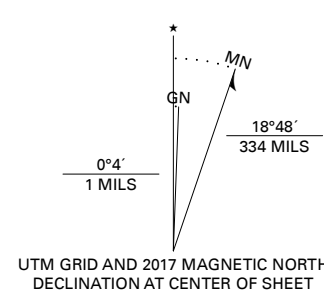


Produced by the United States Geological Survey  
North American Datum of 1983 (NAD83)  
World Geodetic System of 1984 (WGS84). Projection and  
1 000-meter grid: Universal Transverse Mercator, Zone 8V

This map is not a legal document. Boundaries may be  
generalized for this map scale. Private lands within government  
reservations may not be shown. Obtain permission before  
entering private lands.

Imagery.....SPOT, © July 2012  
Roads.....Alaska Dept. of Transportation, Not Available  
Roads within US Forest Service Lands.....FSTopo Data  
Names.....GNIS, 1981 - 2017  
Hydrography.....National Hydrography Dataset, 2014 - 2016  
Contours.....National Elevation Dataset, 2016  
Boundaries.....Multiple sources; see metadata file  
Public Land Survey System.....BLM, 2008 - 2017  
Wetlands.....FWS National Wetlands Inventory 1979 - 1986



CONTOUR INTERVAL 80 FEET  
NORTH AMERICAN VERTICAL DATUM OF 1988  
This map was produced to conform with the  
National Geospatial Program US Topo Product Standard, 2011.  
A metadata file associated with this product is draft version 0.6.17



|   |   |   |
|---|---|---|
| 1 | 2 | 3 |
| 4 | 5 | 6 |
| 7 | 8 |   |

ADJOINING QUADRANGLES

1 Port Alexander C-4 NE  
2 Port Alexander C-3 NW  
3 Port Alexander C-3 NE  
4 Port Alexander C-4 SE  
5 Port Alexander C-3 SE  
6 Port Alexander B-4 NE  
7 Port Alexander B-3 NW  
8 Port Alexander B-3 NE

**ROAD CLASSIFICATION**

|                  |                    |                         |
|------------------|--------------------|-------------------------|
| Expressway       | Local Connector    |                         |
| Secondary Hwy    | Local Road         |                         |
| Ramp             | 4WD                |                         |
| Interstate Route | US Route           | State Route             |
| FS Primary Route | FS Passenger Route | FS High Clearance Route |

Check with local Forest Service unit  
for current travel conditions and restrictions.

**PORT ALEXANDER C-3 SW, AK**  
2017



NSN 7540-01-6-3016-3348-4233  
NGA REF. NO. USGS X 2.5 K 3 6 1 6 9