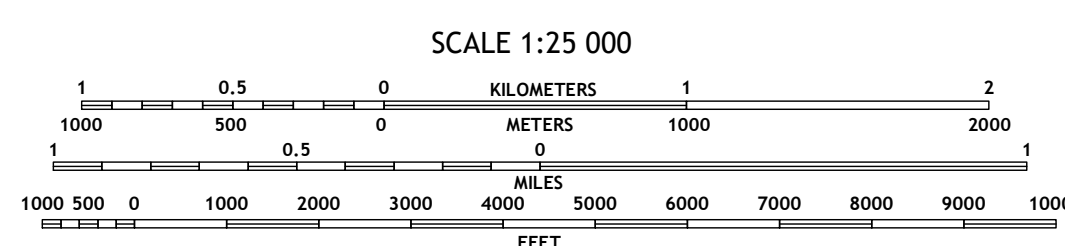
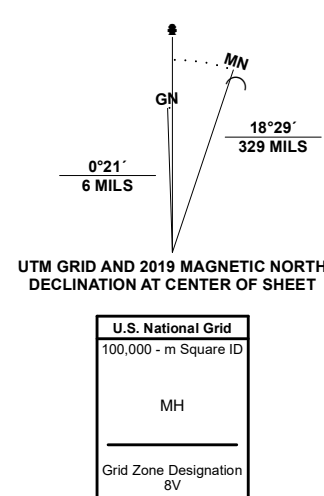


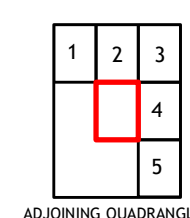
Produced by the United States Geological Survey  
North American Datum of 1983 (NAD83)  
World Geodetic System of 1984 (WGS84) Projection and 1 000-meter grid: Universal Transverse Mercator, Zone 8V

This map is not a legal document. Boundaries may be generalized for this map scale. Private lands within government reservations may not be shown. Obtain permission before entering private lands.

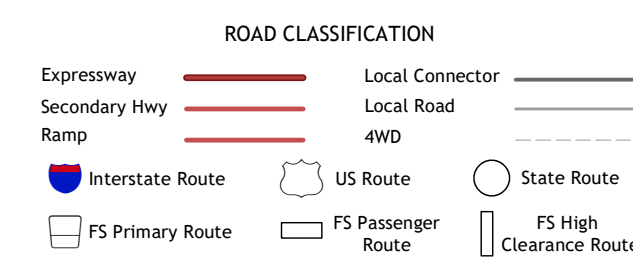
Imagery.....SPOT, © August 2019 - August 2019  
Roads.....Alaska Dept. of Transportation, Not Available  
Roads within US Forest Service Lands.....FSTopo Data with limited Forest Service updates, Not Available  
Names.....GNIS, 1981 - 2020  
Hydrography.....National Hydrography Dataset, 2013 - 2016  
Contours.....National Elevation Dataset, 2016  
Boundaries.....Multiple sources; see metadata file 2017 - 2021  
Public Land Survey System.....BLM, 2008  
Wetlands.....FWS National Wetlands Inventory Not Available



CONTOUR INTERVAL 10 FEET  
NORTH AMERICAN VERTICAL DATUM OF 1988  
This map was produced to conform with the National Geospatial Program US Topo Product Standard.



1 Port Alexander D-5 SW  
2 Port Alexander D-5 SE  
3 Port Alexander D-4 SW  
4 Port Alexander C-4 NW  
5 Port Alexander C-4 SW



Check with local Forest Service unit for current travel conditions and restrictions.

PORT ALEXANDER C-4 OE W NE, AK  
2021

