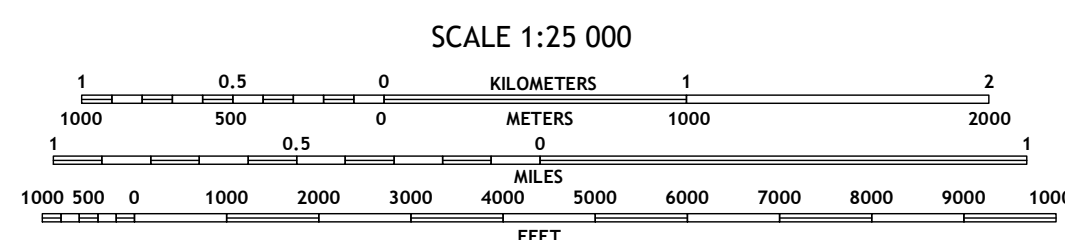
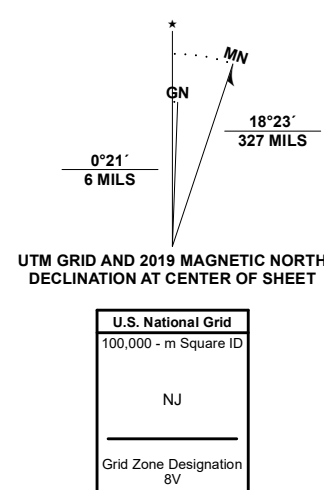


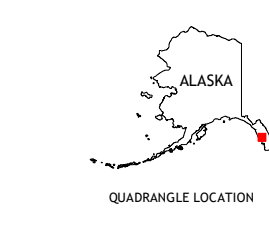
Produced by the United States Geological Survey
North American Datum of 1983 (NAD83)
World Geodetic System of 1984 (WGS84). Projection and
1 000-meter grid: Universal Transverse Mercator, Zone 8V

This map is not a legal document. Boundaries may be
generalized for this map scale. Private lands within government
reservations may not be shown. Obtain permission before
entering private lands.

Imagery.....SPOT, © July 2016
Roads.....Alaska Dept. of Transportation, Not Available
Roads within US Forest Service Lands.....FSTopo Data
with limited Forest Service updates, Not Available
Names.....GNIS, 1981 - 2010
Hydrography.....National Hydrography Dataset, 2012 - 2016
Contours.....National Elevation Dataset, Not Available
Boundaries.....Multiple sources; see metadata file 2019
Public Land Survey System.....BLM, 2008
Wetlands.....FWS National Wetlands Inventory Not Available



CONTOURS NOT PRESENT BECAUSE AVAILABLE ELEVATION
DATA DO NOT MEET ACCURACY REQUIREMENTS
This map was produced to conform with the
National Geospatial Program US Topo Product Standard, 2011.
A metadata file associated with this product is draft version 0.6.17



1	2	3
4	5	6
7	8	

ADJOINING QUADRANGLES

1 Sitka A-3 SE
2 Sitka A-2 SW
3 Sitka A-2 SE
4 Port Alexander D-3 NE
5 Port Alexander D-2 NE
6 Port Alexander D-3 SE
7 Port Alexander D-2 SW
8 Port Alexander D-2 SE

ROAD CLASSIFICATION	
Expressway	Local Connector
Secondary Hwy	Local Road
Ramp	4WD
Interstate Route	US Route
FS Primary Route	FS Passenger Route
	FS High Clearance Route
	State Route

Check with local Forest Service unit
for current travel conditions and restrictions.

PORT ALEXANDER D-2 NW, AK
2020

