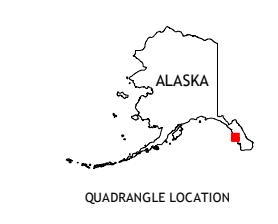
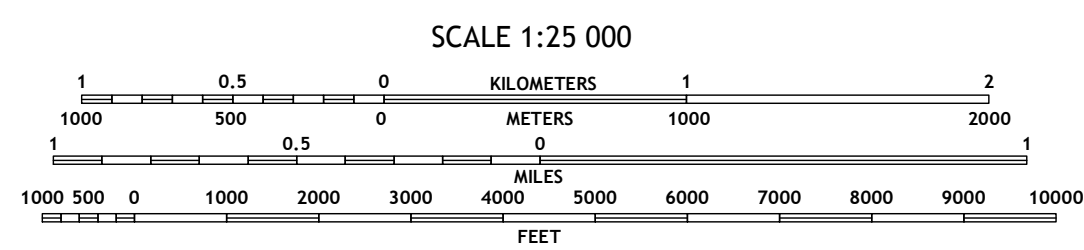
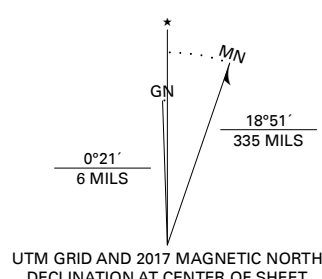


Produced by the United States Geological Survey  
North American Datum of 1983 (NAD83)  
World Geodetic System of 1984 (WGS84). Projection and  
1 000-meter grid: Universal Transverse Mercator, Zone 8V

This map is not a legal document. Boundaries may be  
generalized for this map scale. Private lands within government  
reservations may not be shown. Obtain permission before  
entering private lands.

Imagery.....SPOT, © October 2012  
Roads.....Alaska Dept. of Transportation, Not Available  
Roads within US Forest Service Lands.....FSTopo Data  
Names.....with limited Forest Service updates, 2017  
Hydrography.....GNS, 1981 - 2017  
Contours.....National Hydrography Dataset, 2014 - 2016  
Boundaries.....National Elevation Dataset, 2016  
Public Land Survey System.....BLM, 2008 - 2017  
Wetlands.....FWS National Wetlands Inventory 1979 - 1986



QUADRANGLE LOCATION

1	2	3
4	5	6
7	8	

ADJOINING QUADRANGLES

- 1 Sitka A-5 SW
- 2 Sitka A-5 SE
- 3 Sitka A-4 SW
- 4 Port Alexander D-5 NW
- 5 Port Alexander D-4 NW
- 6 Port Alexander D-5 SW
- 7 Port Alexander D-5 SE
- 8 Port Alexander D-4 SW

**ROAD CLASSIFICATION**

	Expressway		Local Connector
	Secondary Hwy		Local Road
	Ramp		4WD
	Interstate Route		US Route
	FS Primary Route		FS Passenger Route
	FS High Clearance Route		State Route

Check with local Forest Service unit  
for current travel conditions and restrictions.

**PORT ALEXANDER D-5 NE, AK**  
2017



NSN 7540-01-000-0000  
GSA REF. NO. USGS X 2 5 K 3 3 6 1 9