


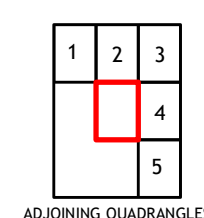
Produced by the United States Geological Survey
North American Datum of 1983 (NAD83)
World Geodetic System of 1984 (WGS84). Projection and 1 000-meter grid: Universal Transverse Mercator, Zone 8V

This map is not a legal document. Boundaries may be generalized for this map scale. Private lands within government reservations may not be shown. Obtain permission before entering private lands.

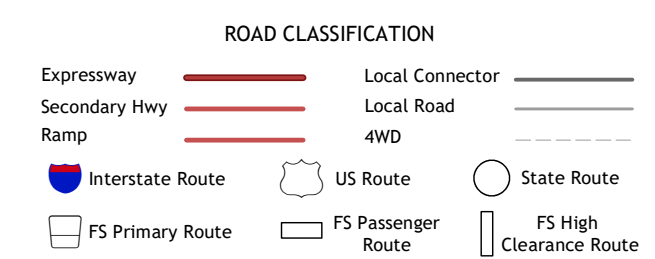
Imagery.....SPOT, © August 2019 - August 2019
Roads.....Alaska Dept. of Transportation, Not Available
Roads within US Forest Service Lands.....FSTopo Data with limited Forest Service updates, 2015
Names.....GNS, 1981 - 2011
Hydrography.....National Hydrography Dataset, 2013 - 2016
Contours.....National Elevation Dataset, 2016
Boundaries.....Multiple sources; see metadata file 2017 - 2021
Public Land Survey System.....BLM, 2008
Wetlands.....FWS National Wetlands Inventory 1979 - 1986



CONTOUR INTERVAL 10 FEET
NORTH AMERICAN VERTICAL DATUM OF 1988
This map was produced to conform with the National Geospatial Program US Topo Product Standard.



1 Sitka A-6 OE S NE
2 Port Alexander D-5 NW
3 Port Alexander D-5 NE
4 Port Alexander D-5 SE
5 Port Alexander C-4 OE W NE



Check with local Forest Service unit for current travel conditions and restrictions.

PORT ALEXANDER D-5 SW, AK
2021

