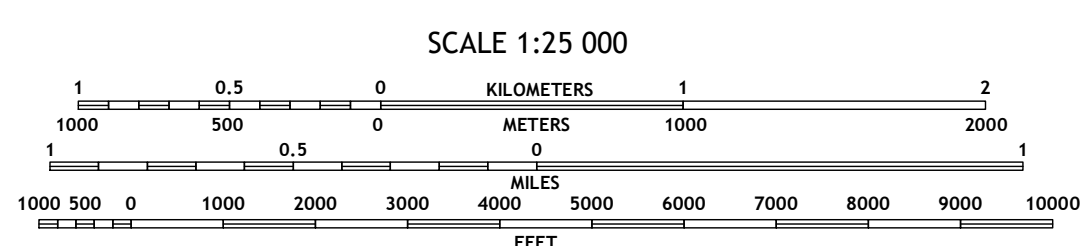
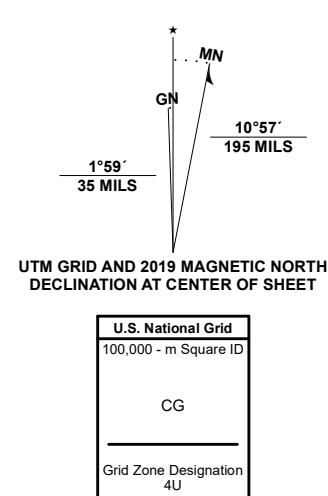


Produced by the United States Geological Survey
North American Datum of 1983 (NAD83)
World Geodetic System of 1984 (WGS84), Projection and
1 000-meter grid/Universal Transverse Mercator, Zone 4U
This map is not a legal document. Boundaries may be
generalized for this map scale. Private lands within government
reservations may not be shown. Obtain permission before
entering private lands.

Imagery.....SPOT, © July 2016
Roads.....Alaska Dept. of Transportation, Not Available
Names.....GNS, 1981 - 2010
Hydrography.....National Hydrography Dataset, 2002 - 2018
Contours.....National Elevation Dataset, 2019
Boundaries.....Multiple sources; see metadata file 2018 - 2019
Public Land Survey System.....BLM, 2008
Wetlands.....FWS National Wetlands Inventory Not Available



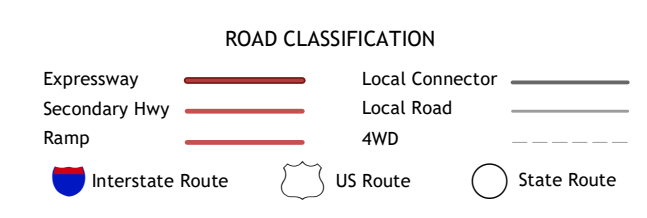
SCALE 1:25 000
CONTOUR INTERVAL 20 FEET
NORTH AMERICAN VERTICAL DATUM OF 1988
This map was produced to conform with the
National Geospatial Program US Topo Product Standard, 2011.
A metadata file associated with this product is draft version 0.6.17



ADJOINING QUADRANGLES

| | | |
|---|---|---|
| 1 | 2 | 3 |
| 4 | 5 | 6 |
| 7 | 8 | |

1 Port Moller B-5 NW
2 Port Moller B-5 NE
3 Port Moller B-4 NW
4 Port Moller B-5 SW
5 Port Moller B-4 SW
6 Port Moller A-5 NW
7 Port Moller A-5 NE
8 Port Moller A-4 NW



PORT MOLLER B-5 SE, AK
2020

