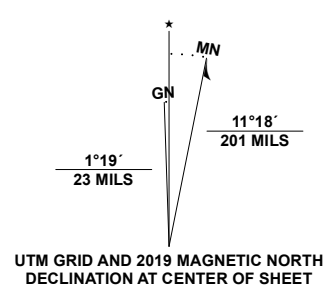


**Produced by the United States Geological Survey**

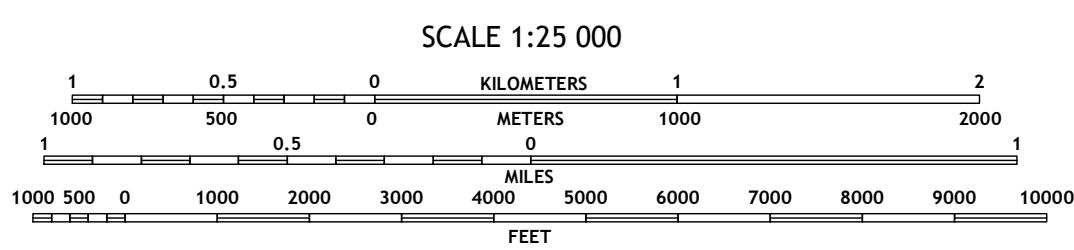
North American Datum of 1983 (NAD83)  
World Geodetic System of 1984 (WGS84). Projection and  
1 000-meter grid/Universal Transverse Mercator, Zone 41J  
This map is not a legal document. Boundaries may be  
generalized for this map scale. Private lands within government  
reservations may not be shown. Obtain permission before  
entering private lands.

Imagery.....SPOT, © July 2016  
Roads.....Alaska Dept. of Transportation, Not Available  
Names.....GHS, 1981 - 2019  
Hydrography.....National Hydrography Dataset, 2002 - 2018  
Contours.....National Elevation Dataset, 2019  
Boundaries.....Multiple sources; see metadata file 2018 - 2019  
Public Land Survey System.....BLM, 2008  
Wetlands.....FWS National Wetlands Inventory Not Available



UTM GRID AND 2019 MAGNETIC NORTH  
DECLINATION AT CENTER OF SHEET

U.S. National Grid	
100,000 - Square ID	
CH DH	DG
CG DG	EW
G4 Zone Designation	
42	4V
162°W	



CONTOUR INTERVAL 20 FEET  
NORTH AMERICAN VERTICAL DATUM OF 1988

This map was produced to conform with the  
National Geospatial Program US Topo Product Standard, 2011.  
A metadata file associated with this product is draft version 0.6.17

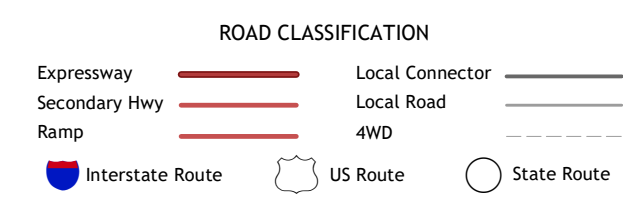


QUADRANGLE LOCATION

1	2
3	4
5	6
7	


1 Port Moller D-3 OE N SE  
2 Chignik A-8 SE  
3 Port Moller D-3 NE  
4 Port Moller D-2 NE  
5 Port Moller D-3 SE  
6 Port Moller D-2 SW  
7 Port Moller D-2 SE

ADJOINING QUADRANGLES



**PORT MOLLER D-2 NW, AK**

2020



NSA REF. NO. USGS X 2 5 K 3 3 0 0