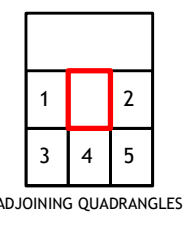
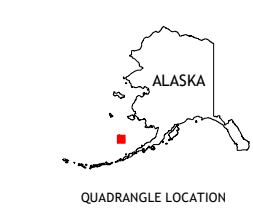
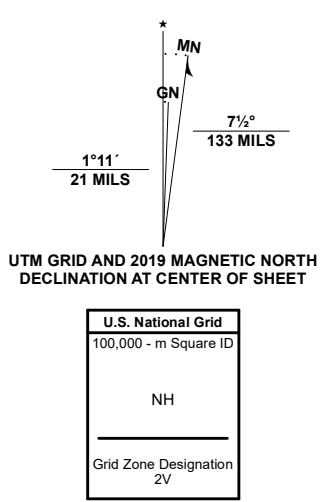


Produced by the United States Geological Survey
North American Datum of 1983 (NAD83)
World Geodetic System of 1984 (WGS84). Projection and
1 000-meter grid/Universal Transverse Mercator, Zone 2V
This map is not a legal document. Boundaries may be
generalized for this map scale. Private lands within government
reservations may not be shown. Obtain permission before
entering private lands.

Imagery.....SPOT, © September 2011
Roads.....Alaska Dept. of Transportation, 2018
Names.....GNS, 1981-2020
Hydrography.....National Hydrography Dataset, Not Available
Contours.....National Elevation Dataset, 2020
Boundaries.....Multiple sources; see metadata file 2018-2019
Public Land Survey System.....BLM, 2008
Wetlands.....FWS National Wetlands Inventory Not Available



1 Pribilof Islands A-3 NE
2 Pribilof Islands A-2 NE
3 Pribilof Islands A-3 SE
4 Pribilof Islands A-2 SW
5 Pribilof Islands A-2 SE

