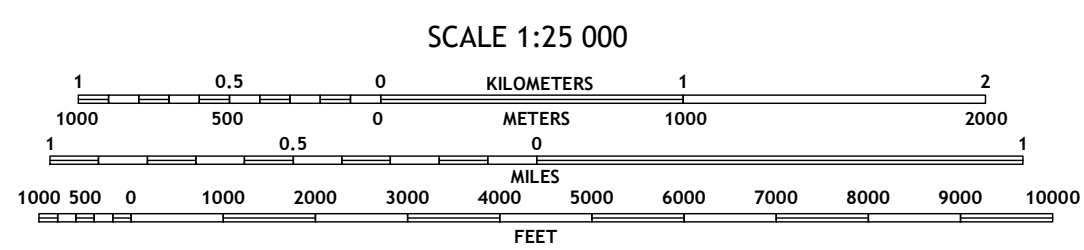
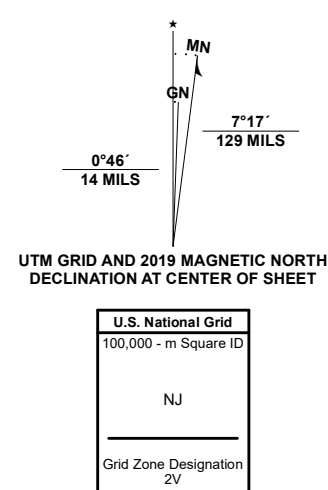


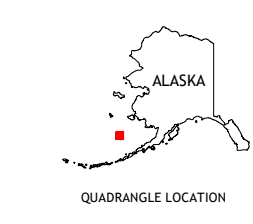
Produced by the United States Geological Survey

North American Datum of 1983 (NAD83)
World Geodetic System of 1984 (WGS84). Projection and
1 000-meter grid/Universal Transverse Mercator, Zone 2V
This map is not a legal document. Boundaries may be
generalized for this map scale. Private lands within government
reservations may not be shown. Obtain permission before
entering private lands.

Imagery.....SPOT, © September 2011
Roads.....Alaska Dept. of Transportation, 2018
Names.....GNS, 1981-2020
Hydrography.....National Hydrography Dataset, Not Available
Contours.....National Elevation Dataset, 2020
Boundaries.....Multiple sources; see metadata file 2018-2019
Public Land Survey System.....BLM, 2008
Wetlands.....FWS National Wetlands Inventory Not Available



This map was produced to conform with the
National Geospatial Program US Topo Product Standard, 2011.
A metadata file associated with this product is draft version 0.6.17



1	2	3	4
---	---	---	---

ADJOINING QUADRANGLES

- 1 Pribilof Islands D-4 SW
- 2 Pribilof Islands C-4 NW
- 3 Pribilof Islands C-4 NE
- 4 Pribilof Islands C-3 NW

ROAD CLASSIFICATION	
Expressway	Local Connector
Secondary Hwy	Local Road
Ramp	4WD
Interstate Route	US Route
	State Route

