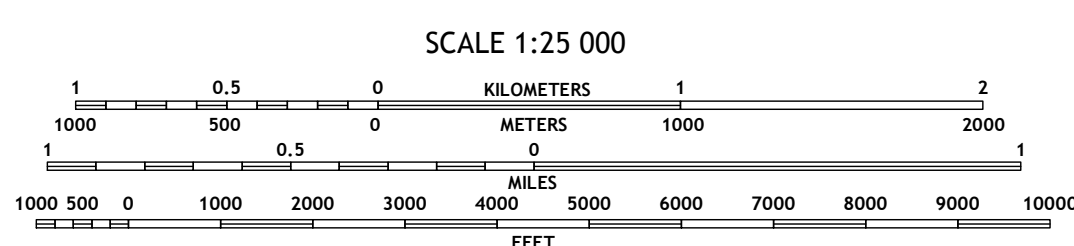

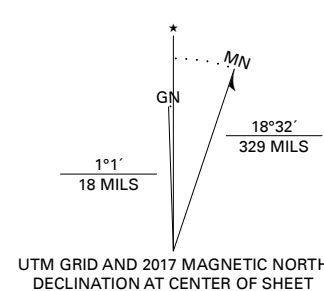


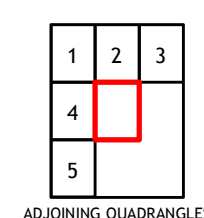
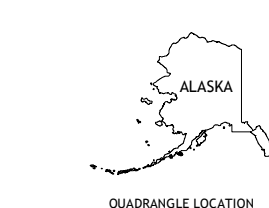
Produced by the United States Geological Survey
North American Datum of 1983 (NAD83)
World Geodetic System of 1984 (WGS84) Projection and
1 000-meter grid: Universal Transverse Mercator, Zone 9U

This map is not a legal document. Boundaries may be generalized for this map scale. Private lands within government reservations may not be shown. Obtain permission before entering private lands.

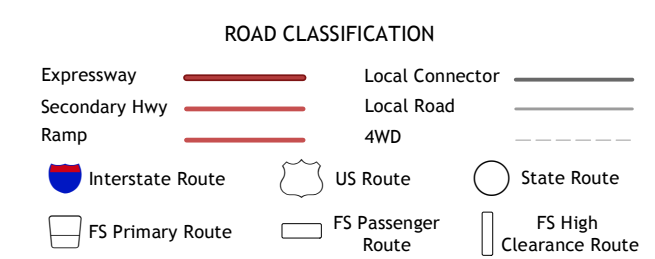
Imagery.....SPOT, © July 2016
Roads.....Alaska Dept. of Transportation, Not Available
Ramps.....FS Topo Data
Names within US Forest Service Lands.....FS Topo Data
with limited Forest Service updates, Not Available
Hydrography.....GNIS, 1981 - 2000
Contours.....National Hydrography Dataset, 2003 - 2018
Boundaries.....National Elevation Dataset, 2018
Public Land Survey System.....BLM, 2008
Wetlands.....FWS National Wetlands Inventory 1979 - 1987



CONTOUR INTERVAL 40 FEET
NORTH AMERICAN VERTICAL DATUM OF 1988
This map was produced to conform with the
National Geospatial Program US Topo Product Standard, 2011.
A metadata file associated with this product is draft version 0.6.17



1 Ketchikan A-2 SE
2 Ketchikan A-1 SW
3 Ketchikan A-1 SE
4 Prince Rupert D-2 NE
5 Prince Rupert D-2 SE



Check with local Forest Service unit for current travel conditions and restrictions.

PRINCE RUPERT D-1 NW, AK, BC
2018