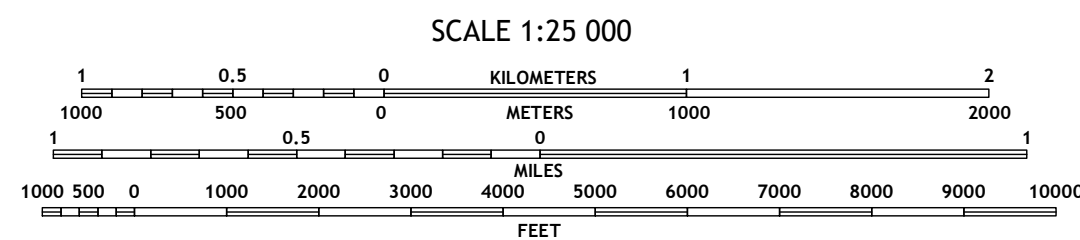

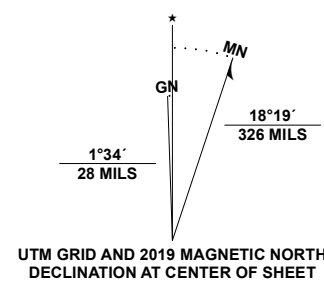


Produced by the United States Geological Survey
North American Datum of 1983 (NAD83)
World Geodetic System of 1984 (WGS84). Projection and
1 000-meter grid: Universal Transverse Mercator, Zone 9U

This map is not a legal document. Boundaries may be
generalized for this map scale. Private lands within government
reservations may not be shown. Obtain permission before
entering private lands.

Imagery.....SPOT, © August 2014 - April 2020
Roads.....Alaska Dept. of Transportation, Not Available
Data within US Forest Service Lands.....FSTopo Data
with limited Forest Service updates, Not Available
Names.....GNIS, 1981 - 2021
Hydrography.....National Hydrography Dataset, 2003 - 2020
Contours.....National Elevation Dataset, 2018
Boundaries.....Multiple sources; see metadata file 2017 - 2021
Public Land Survey System.....BLM, 2008
Wetlands.....FWS National Wetlands Inventory 1979 - 1987



CONTOUR INTERVAL 20 FEET
NORTH AMERICAN VERTICAL DATUM OF 1988
This map was produced to conform with the
National Geospatial Program US Topo Product Standard.



| | | |
|---|---|---|
| 1 | 2 | 3 |
| 4 | 5 | 6 |
| 7 | 8 | 9 |

ADJOINING QUADRANGLES

- 1 Ketchikan A-4 SE
- 2 Ketchikan A-3 SW
- 3 Ketchikan A-3 SE
- 4 Prince Rupert D-4 NE
- 5 Prince Rupert D-3 NE
- 6 Prince Rupert D-3 SW
- 7 Prince Rupert D-3 SE

ROAD CLASSIFICATION

| | | |
|------------------|--------------------|-------------------------|
| Expressway | Local Connector | State Route |
| Secondary Hwy | Local Road | Clearance Route |
| Ramp | 4WD | |
| Interstate Route | US Route | FS High |
| FS Primary Route | FS Passenger Route | FS High Clearance Route |

Check with local Forest Service unit
for current travel conditions and restrictions.

PRINCE RUPERT D-3 NW, AK
2021

