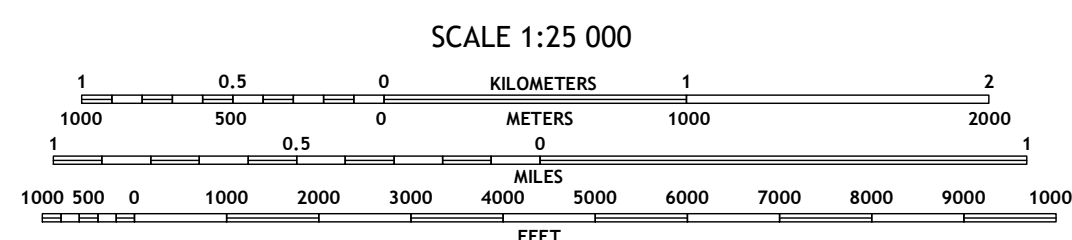
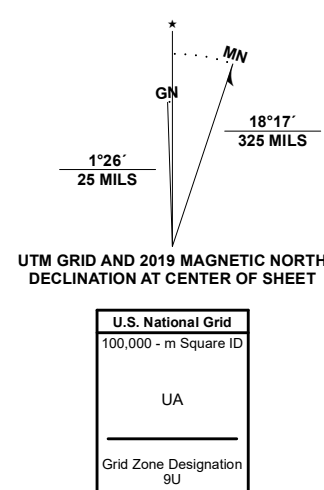




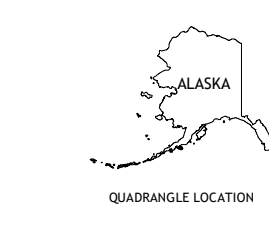
Produced by the United States Geological Survey
North American Datum of 1983 (NAD83)
World Geodetic System of 1984 (WGS84) Projection and
1 000-meter grid: Universal Transverse Mercator, Zone 9U

This map is not a legal document. Boundaries may be generalized for this map scale. Private lands within government reservations may not be shown. Obtain permission before entering private lands.

Imagery: SPOT, © May 2014 - September 2018
Roads: Alaska Dept. of Transportation, Not Available
Roads within US Forest Service Lands: FSTopo Data
Names: with limited Forest Service updates, Not Available
GNIS, 1981 - 2021
Hydrography: National Hydrography Dataset, 2003 - 2020
Contours: National Elevation Dataset, 2018
Boundaries: Multiple sources; see metadata file 2017 - 2021
Public Land Survey System: BLM, 2008
Wetlands: FWS National Wetlands Inventory 1979 - 1987



CONTOUR INTERVAL 20 FEET
NORTH AMERICAN VERTICAL DATUM OF 1988
This map was produced to conform with the
National Geospatial Program US Topo Product Standard.



1	2	3
4	5	6
7	8	9

ADJOINING QUADRANGLES

- 1 Prince Rupert D-3 NW
- 2 Prince Rupert D-3 NE
- 3 Prince Rupert D-2 NW
- 4 Prince Rupert D-2 SW
- 5 Prince Rupert D-2 SE
- 6 Prince Rupert C-2 NE
- 7 Prince Rupert C-2 NW

ROAD CLASSIFICATION

Expressway	Local Connector
Secondary Hwy	Local Road
Ramp	4WD
Interstate Route	US Route
FS Primary Route	FS Passenger Route
	FS High Clearance Route
	State Route

Check with local Forest Service unit for current travel conditions and restrictions.

PRINCE RUPERT D-3 SE, AK, BC
2021

