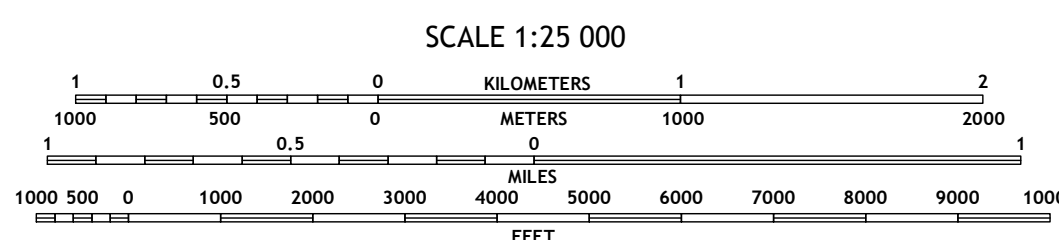

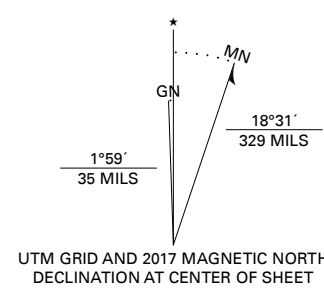


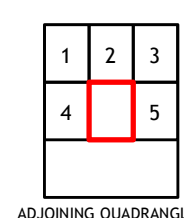
Produced by the United States Geological Survey
North American Datum of 1983 (NAD83)
World Geodetic System of 1984 (WGS84). Projection and
1 000-meter grid: Universal Transverse Mercator, Zone 9U

This map is not a legal document. Boundaries may be
generalized for this map scale. Private lands within government
reservations may not be shown. Obtain permission before
entering private lands.

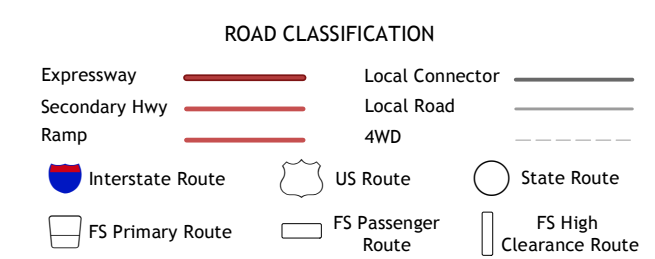
Imagery.....SPOT, © August, 2007
Roads.....Alaska Dept. of Transportation; Not Available
within US Forest Service Lands.....FSTopo Data
Names.....GNIS, 1981 - 2000
Hydrography.....National Hydrography Dataset, 2004 - 2018
Contours.....National Elevation Dataset, 2018
Boundaries.....Multiple sources; see metadata file, 2016 - 2017
Public Land Survey System.....BLM, 2008
Wetlands.....FWS National Wetlands Inventory 1979 - 1987



CONTOUR INTERVAL 10 FEET
NORTH AMERICAN VERTICAL DATUM OF 1988
This map was produced to conform with the
National Geospatial Program US Topo Product Standard, 2011.
A metadata file associated with this product is draft version 0.6.17



1 Prince Rupert D-5 NW
2 Prince Rupert D-5 NE
3 Prince Rupert D-4 NW
4 Prince Rupert D-5 SW
5 Prince Rupert D-4 SW



Check with local Forest Service unit
for current travel conditions and restrictions.

PRINCE RUPERT D-5 SE, AK
2018

