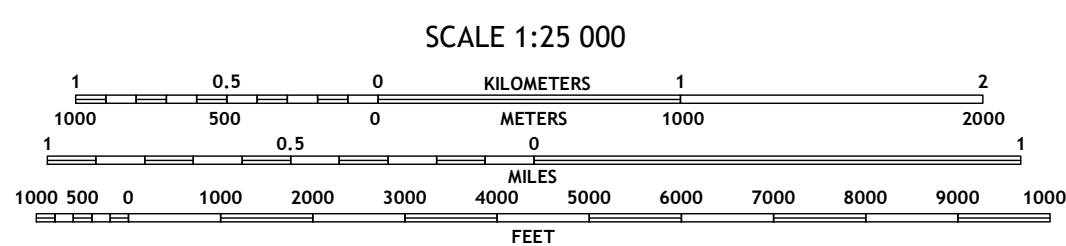



Produced by the United States Geological Survey
North American Datum of 1983 (NAD83)
World Geodetic System of 1984 (WGS84). Projection and
1 000-meter grid: Universal Transverse Mercator, Zone 9U

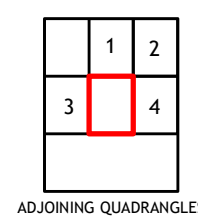
This map is not a legal document. Boundaries may be generalized for this map scale. Private lands within government reservations may not be shown. Obtain permission before entering private lands.

Imagery.....SPOT, © March 2020 - March 2020
Roads.....Alaska Dept. of Transportation, Not Available
within US Forest Service Lands.....FS Topo Data
Names.....GNS, 1981 - 2011
Hydrography.....National Hydrography Dataset, 2015 - 2020
Contours.....National Elevation Dataset, Not Available
Boundaries.....Multiple sources; see metadata file 2017 - 2021
Public Land Survey System.....BLM, 2008
Wetlands.....FWS National Wetlands Inventory Not Available



CONTOURS NOT PRESENT BECAUSE AVAILABLE ELEVATION
DATA DO NOT MEET ACCURACY REQUIREMENTS

This map was produced to conform with the
National Geospatial Program US Topo Product Standard.



1 Prince Rupert D-5 NW
2 Prince Rupert D-5 NE
3 Prince Rupert D-6 SE
4 Prince Rupert D-5 SE

ROAD CLASSIFICATION			
Expressway	Local Connector		
Secondary Hwy	Local Road		
Ramp	4WD		
Interstate Route	US Route	State Route	
FS Primary Route	FS Passenger Route	FS High Clearance Route	

Check with local Forest Service unit
for current travel conditions and restrictions.

PRINCE RUPERT D-5 SW, AK
2021

