


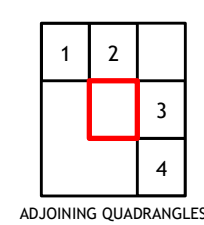
Produced by the United States Geological Survey

North American Datum of 1983 (NAD83)
World Geodetic System of 1984 (WGS84). Projection and
1 000-meter grid/Universal Transverse Mercator, Zone 60U
This map is not a legal document. Boundaries may be
generalized for this map scale. Private lands within government
reservations may not be shown. Obtain permission before
entering private lands.

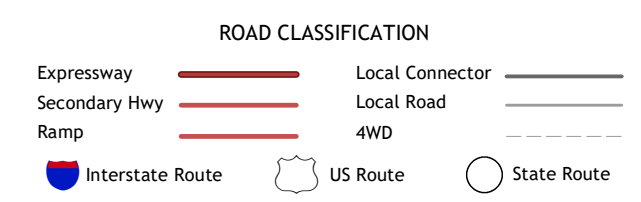
Imagery.....SPOT, © July 2018 - October 2019
Roads.....Alaska Dept. of Transportation, Not Available
Names.....GNS, 1981 - 2011
Hydrography.....National Hydrography Dataset, 2015 - 2016
Contours.....National Elevation Dataset, 2021
Boundaries.....Multiple sources; see metadata file 2012 - 2021
Public Land Survey System.....BLM, 2008
Wetlands.....FWS National Wetlands Inventory Not Available



CONTOUR INTERVAL 20 FEET
NORTH AMERICAN VERTICAL DATUM OF 1988
This map was produced to conform with the
National Geospatial Program US Topo Product Standard.



1 Rat Islands B-4 SE
2 Rat Islands B-3 SW
3 Rat Islands A-3 NE
4 Rat Islands A-3 SE



RAT ISLANDS A-3 NW, AK

2021

