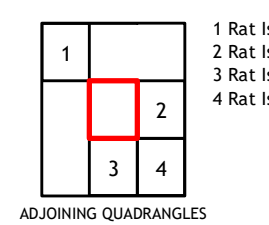
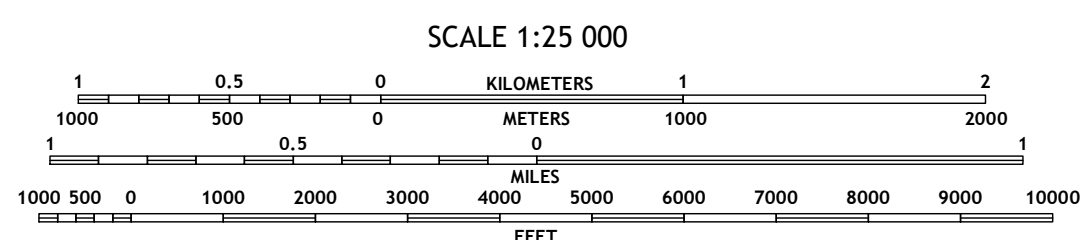
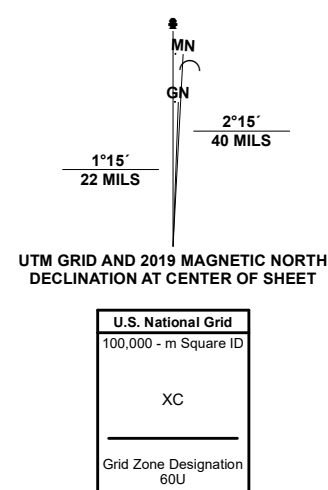


Produced by the United States Geological Survey
North American Datum of 1983 (NAD83)
World Geodetic System of 1984 (WGS84)
Projection and 1 000-meter grid/Universal Transverse Mercator, Zone 60U



ROAD CLASSIFICATION table with symbols for Expressway, Secondary Hwy, Ramp, Local Connector, Local Road, 4WD, US Route, and State Route.

- 1 Rat Islands C-5 SW
2 Rat Islands B-4 NW
3 Rat Islands B-5 SE
4 Rat Islands B-4 SW

