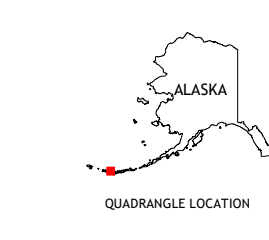
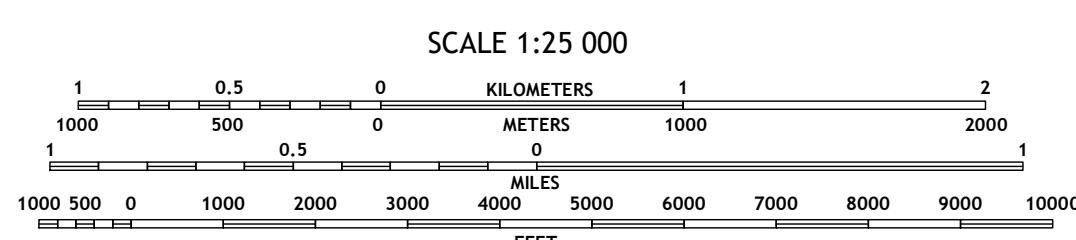



Produced by the United States Geological Survey
North American Datum of 1983 (NAD83)
World Geodetic System of 1984 (WGS84). Projection and
1 000-meter grid/Universal Transverse Mercator, Zone 60U
This map is not a legal document. Boundaries may be
generalized for this map scale. Private lands within government
reservations may not be shown. Obtain permission before
entering private lands.

Imagery.....SPOT, © April 2017 - May 2019
Roads.....Alaska Dept. of Transportation, Not Available
Names.....GNS, 2000 - 2011
Hydrography.....National Hydrography Dataset, 2015
Contours.....National Elevation Dataset, 2021
Boundaries.....Multiple sources; see metadata file 2012 - 2021
Public Land Survey System.....BLM, 2008
Wetlands.....FWS National Wetlands Inventory Not Available



1	2	3
4	5	6

ADJOINING QUADRANGLES

- 1 Rat Islands D-2 SE
- 2 Rat Islands D-1 SW
- 3 Rat Islands D-1 SE
- 4 Rat Islands C-2 NE
- 5 Rat Islands C-2 SE
- 6 Rat Islands C-1 SW

ROAD CLASSIFICATION	
Expressway	Local Connector
Secondary Hwy	Local Road
Ramp	4WD
Interstate Route	US Route
	State Route

