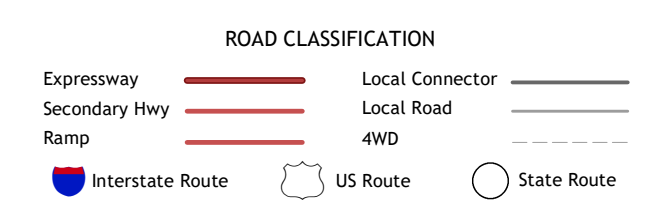
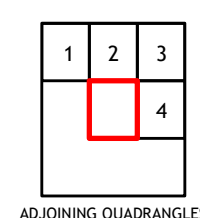
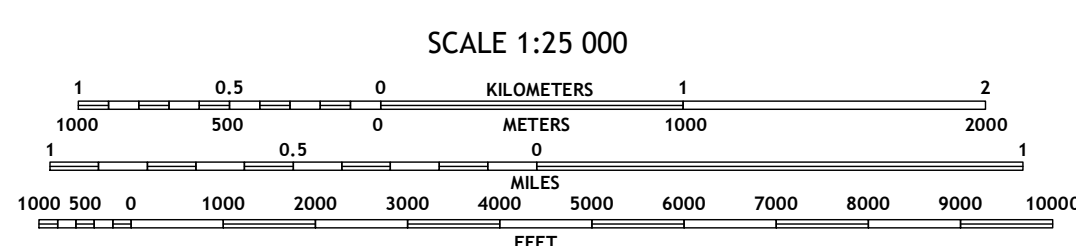



Produced by the United States Geological Survey North American Datum of 1983 (NAD83) World Geodetic System of 1984 (WGS84) Projection and 1 000-meter grid/Universal Transverse Mercator, Zone 60U This map is not a legal document. Boundaries may be generalized for this map scale. Private lands within government reservations may not be shown. Obtain permission before entering private lands.



1 Rat Islands C-2 NW 2 Rat Islands C-2 NE 3 Rat Islands C-1 NW 4 Rat Islands C-1 SW

