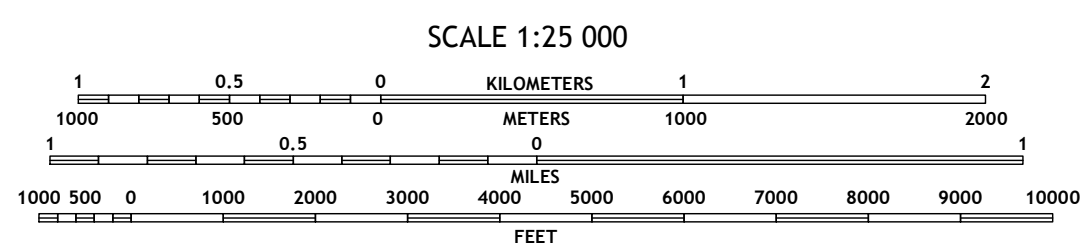
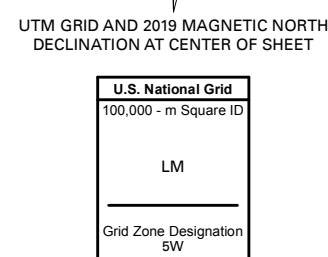
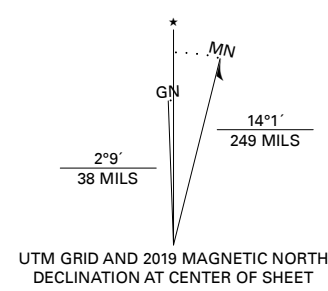


Produced by the United States Geological Survey

North American Datum of 1983 (NAD83) World Geodetic System of 1984 (WGS84). Projection and 1 000-meter grid/Universal Transverse Mercator, Zone 5W. This map is not a legal document. Boundaries may be generalized for this map scale. Private lands within government reservations may not be shown. Obtain permission before entering private lands.

Imagery: SPOT, August 2010
Roads: Alaska Dept. of Transportation, 2018
Names: GNS, 1981 - 2016
Hydrography: National Hydrography Dataset, 2001 - 2015
Contours: National Elevation Dataset, 2018
Boundaries: Multiple sources; see metadata file 2017 - 2018
Public Land Survey System: BLM, 2008
Wetlands: FWS National Wetlands Inventory Not Available



CONTOUR INTERVAL 20 FEET NORTH AMERICAN VERTICAL DATUM OF 1988

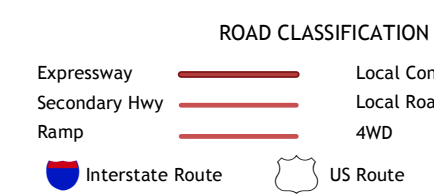
This map was produced to conform with the National Geospatial Program US Topo Product Standard, 2011. A metadata file associated with this product is draft version 0.6.17



ADJOINING QUADRANGLES

1	2	3
4	5	6
7	8	

1 Ruby C-6 NE
2 Ruby C-5 NW
3 Ruby C-5 NE
4 Ruby C-6 SE
5 Ruby C-5 SE
6 Ruby B-6 NE
7 Ruby B-5 NW
8 Ruby B-5 NE



NSN 7540-01-6343-453-9
NGA REF. NO. USGS X 2.5 K 4.4.5.3.9