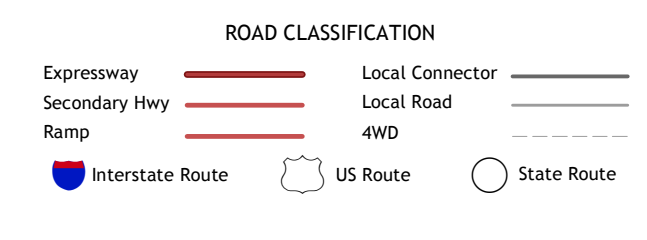
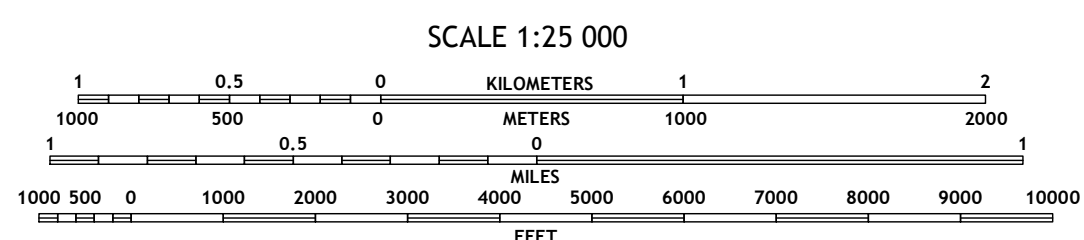
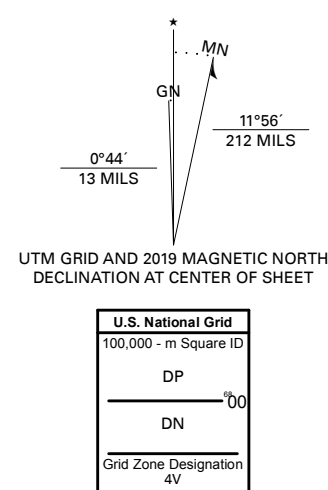


Produced by the United States Geological Survey
North American Datum of 1983 (NAD83)
World Geodetic System of 1984 (WGS84). Projection and 1 000-meter grid/Universal Transverse Mercator, Zone 4V
This map is not a legal document. Boundaries may be generalized for this map scale. Private lands within government reservations may not be shown. Obtain permission before entering private lands.
Imagery.....SPOT, © September 2010
Roads.....Alaska Dept. of Transportation, Not Available
Names.....GNIS, Not Available
Hydrography.....National Hydrography Dataset, 2003 - 2016
Contours.....National Elevation Dataset, 2019
Boundaries.....Multiple sources; see metadata file 2017 - 2018
Public Land Survey System.....BLM, 2008
Wetlands.....FWS National Wetlands Inventory 1978 - 1984



ADJOINING QUADRANGLES

1	2	3
4	5	6
7	8	

1 Russian Mission B-3 NW
2 Russian Mission B-3 NE
3 Russian Mission B-2 NW
4 Russian Mission B-2 SW
5 Russian Mission B-2 SE
6 Russian Mission B-3 NW
7 Russian Mission A-3 NE
8 Russian Mission A-2 NW

