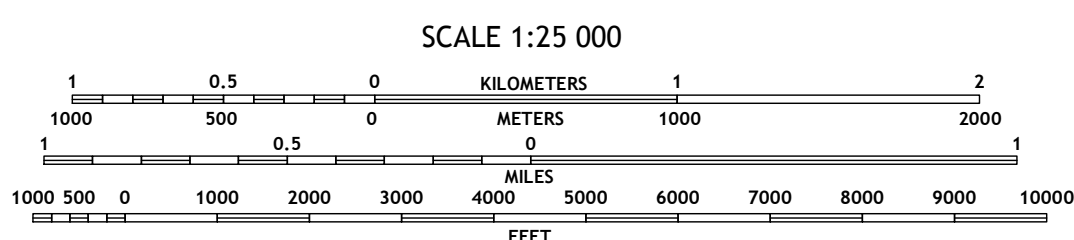
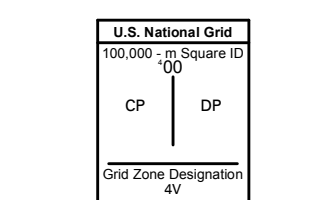
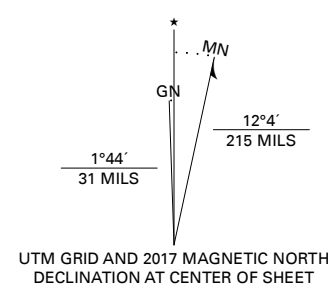


**Produced by the United States Geological Survey**

North American Datum of 1983 (NAD83)  
World Geodetic System of 1984 (WGS84). Projection and  
1 000-meter grid/Universal Transverse Mercator, Zone 4V  
This map is not a legal document. Boundaries may be  
generalized for this map scale. Private lands within government  
reservations may not be shown. Obtain permission before  
entering private lands.

Imagery.....SPOT, © September 2010  
Roads.....Alaska Dept. of Transportation, Not Available  
Names.....GNS, Not Available  
Hydrography.....National Hydrography Dataset, 2003 - 2015  
Contours.....National Elevation Dataset, 2017  
Boundaries.....Multiple sources: see metadata file 2014 - 2016  
Public Land Survey System.....BLM, 2008 - 2017  
Wetlands.....FWS National Wetlands Inventory 1978 - 1980



QUADRANGLE LOCATION

1	2	3
4	5	6
7	8	


ADJOINING QUADRANGLES

**ROAD CLASSIFICATION**

Expressway	Local Connector
Secondary Hwy	Local Road
Ramp	4WD
Interstate Route	US Route
	State Route

**RUSSIAN MISSION B-6 NE, AK**

2017



NSN 7540-01-000-0000