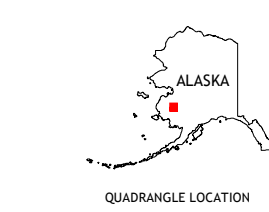
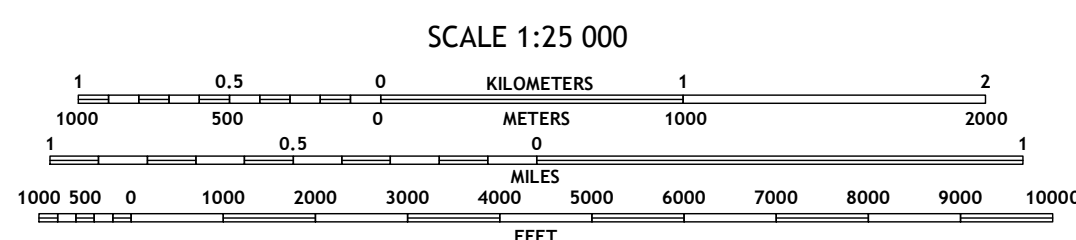
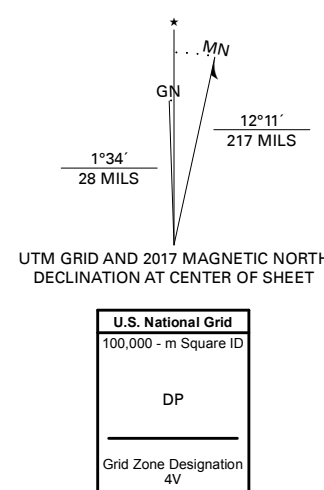


Produced by the United States Geological Survey

North American Datum of 1983 (NAD83)
World Geodetic System of 1984 (WGS84) Projection and
1 000-meter grid/Universal Transverse Mercator, Zone 4V
This map is not a legal document. Boundaries may be
generalized for this map scale. Private lands within government
reservations may not be shown. Obtain permission before
entering private lands.

Imagery.....SPOT, © September 2010
Roads.....Alaska Dept. of Transportation, Not Available
Names.....GNS, Not Available
Hydrography.....National Hydrography Dataset, 2003 - 2015
Contours.....National Elevation Dataset, 2017
Boundaries.....Multiple sources: see metadata file 2014 - 2016
Public Land Survey System.....BLM, 2008 - 2017
Wetlands.....FWS National Wetlands Inventory 1978 - 1980



ADJOINING QUADRANGLES

1	2	3
4	5	6
7	8	

- 1 Russian Mission D-6 SE
- 2 Russian Mission D-5 SW
- 3 Russian Mission D-5 SE
- 4 Russian Mission C-6 NE
- 5 Russian Mission C-5 NE
- 6 Russian Mission C-6 SE
- 7 Russian Mission C-5 SW
- 8 Russian Mission C-5 SE

ROAD CLASSIFICATION

	Expressway		Local Connector
	Secondary Hwy		Local Road
	Ramp		4WD
	Interstate Route		US Route
			State Route

CONTOUR INTERVAL 10 FEET
NORTH AMERICAN VERTICAL DATUM OF 1988
This map was produced to conform with the
National Geospatial Program US Topo Product Standard, 2011.
A metadata file associated with this product is draft version 0.6.17

