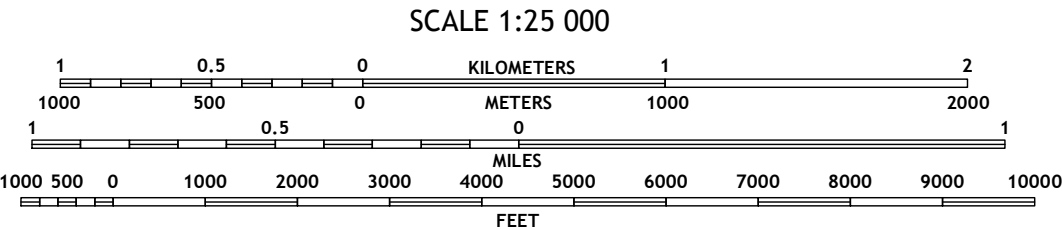
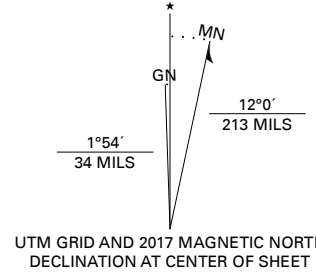


Produced by the United States Geological Survey

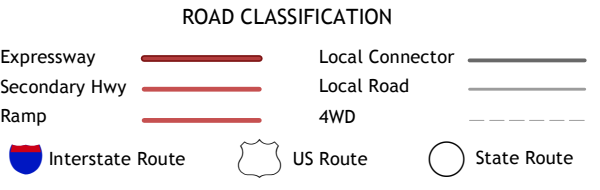
North American Datum of 1983 (NAD83)
World Geodetic System of 1984 (WGS84) Projection and
1 000-meter grid/Universal Transverse Mercator, Zone 4V
This map is not a legal document. Boundaries may be
generalized for this map scale. Private lands within government
reservations may not be shown. Obtain permission before
entering private lands.

Imagery.....SPOT, © September 2010
Roads.....Alaska Dept. of Transportation, Not Available
Names.....GNIS, Not Available
Hydrography.....National Hydrography Dataset, 2003 - 2015
Contours.....National Elevation Dataset, 2016 - 2017
Boundaries.....Multiple sources: see metadata file 2014 2016
Public Land Survey System.....BLM, 2008 - 2017
Wetlands.....FWS National Wetlands Inventory 1980



1	2	3
4	5	6
7	8	9

1 Russian Mission C-7 NE
2 Russian Mission C-6 NW
3 Russian Mission C-6 NE
4 Russian Mission C-7 SE
5 Russian Mission C-6 SE
6 Russian Mission B-7 NE
7 Russian Mission B-6 NW
8 Russian Mission B-6 NE



RUSSIAN MISSION C-6 SW, AK

2017

