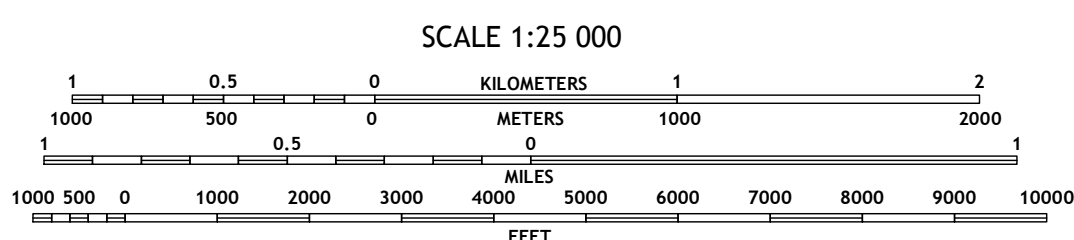
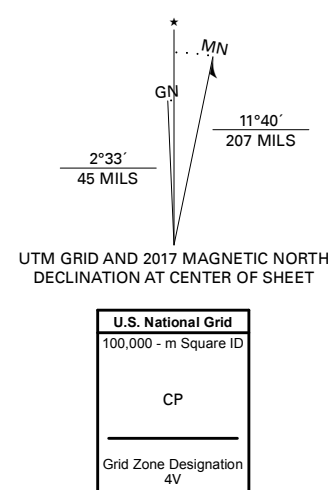


**Produced by the United States Geological Survey**  
 North American Datum of 1983 (NAD83)  
 World Geodetic System of 1984 (WGS84). Projection and  
 1 000-meter grid/Universal Transverse Mercator, Zone 31N  
 This map is not a legal document. Boundaries may be  
 generalized for this map scale. Private lands within government  
 reservations may not be shown. Obtain permission before  
 entering private lands.

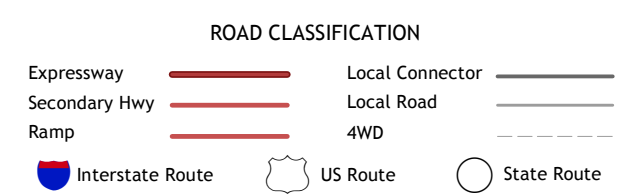
Imagery.....SPOT, © September 2010  
 Roads.....Alaska Dept. of Transportation, Not Available  
 Names.....GNIS, 1981 - 2017  
 Hydrography.....National Hydrography Dataset, 2004 - 2015  
 Contours.....National Elevation Dataset, 2016  
 Boundaries.....Multiple sources; see metadata file, 2014 - 2016  
 Public Land Survey System.....BLM, 2008 - 2017  
 Wetlands.....FWS National Wetlands Inventory, 1980



ADJOINING QUADRANGLES

1	2	3
4	5	6
7	8	

1 Marshall C-1 NE  
 2 Russian Mission C-8 NW  
 3 Russian Mission C-8 NE  
 4 Marshall C-1 SE  
 5 Russian Mission C-8 SE  
 6 Marshall B-1 NE  
 7 Russian Mission B-8 NW  
 8 Russian Mission B-8 NE



SCALE 1:25 000  
 CONTOUR INTERVAL 10 FEET  
 NORTH AMERICAN VERTICAL DATUM OF 1988  
 This map was produced to conform with the  
 National Geospatial Program US Topo Product Standard, 2011.  
 A metadata file associated with this product is draft version 0.6.17

