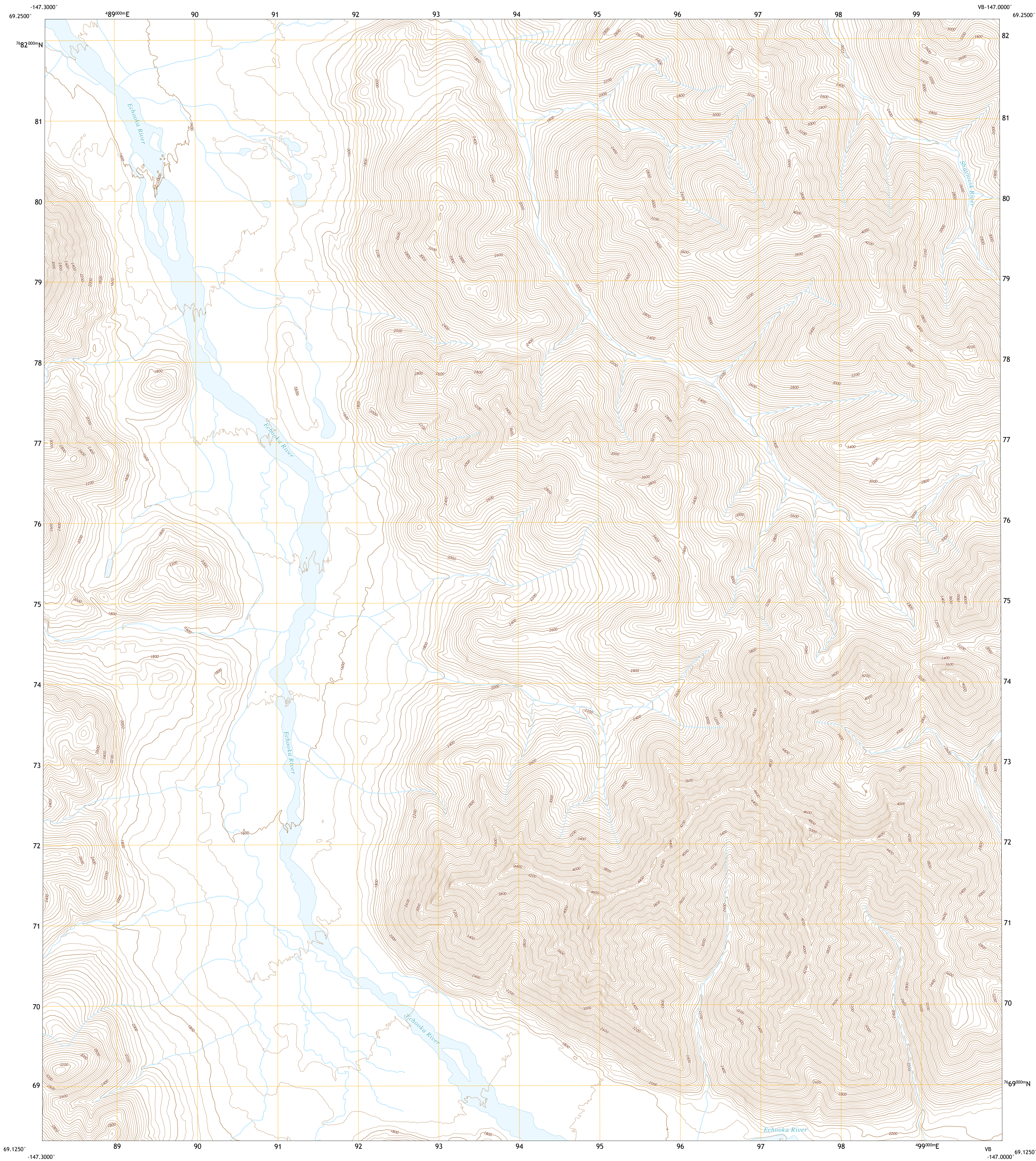




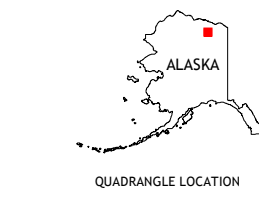
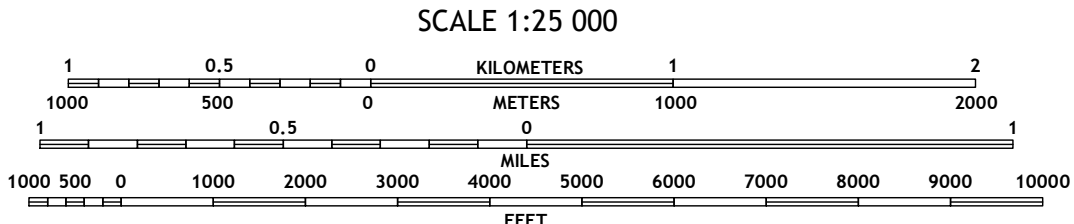
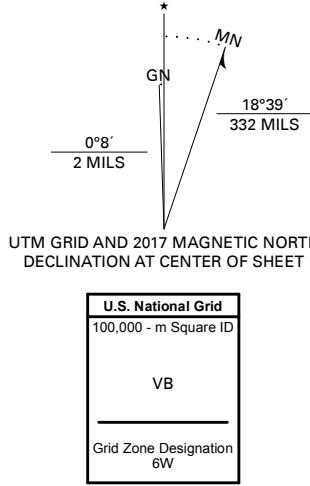
U.S. DEPARTMENT OF THE INTERIOR  
U.S. GEOLOGICAL SURVEY



SAGAVANIRKTOK A-1 NE QUADRANGLE  
ALASKA - NORTH SLOPE BOROUGH  
7.5-MINUTE SERIES



**Produced by the United States Geological Survey**  
North American Datum of 1983 (NAD83)  
World Geodetic System of 1984 (WGS84) Projection and  
1 000-meter grid/Universal Transverse Mercator, Zone 6W  
This map is not a legal document. Boundaries may be  
generalized for this map scale. Private lands within government  
reservations may not be shown. Obtain permission before  
entering private lands.  
Imagery.....SPOT, © June 2009  
Roads.....Alaska Dept. of Transportation, Not Available  
Names.....GNIS, Not Available  
Hydrography.....National Hydrography Dataset, 2002 - 2016  
Contours.....National Elevation Dataset, 2017  
Boundaries.....Multiple sources, see metadata file 2014 - 2016  
Public Land Survey System.....BLM, 2008 - 2017  
Wetlands.....FWS National Wetlands Inventory Not Available



1	2	3
4	5	6
7	8	9

ADJOINING QUADRANGLES

1 Sagavanirktok B-1 SW  
2 Sagavanirktok B-1 SE  
3 Mount Michelson B-5 SW  
4 Sagavanirktok A-1 NW  
5 Mount Michelson A-5 NW  
6 Sagavanirktok A-1 SW  
7 Sagavanirktok A-1 SE  
8 Mount Michelson A-5 SW

ROAD CLASSIFICATION		
Expressway	Local Connector	
Secondary Hwy	Local Road	
Ramp	4WD	
Interstate Route	US Route	State Route

SAGAVANIRKTOK A-1 NE, AK  
2017

