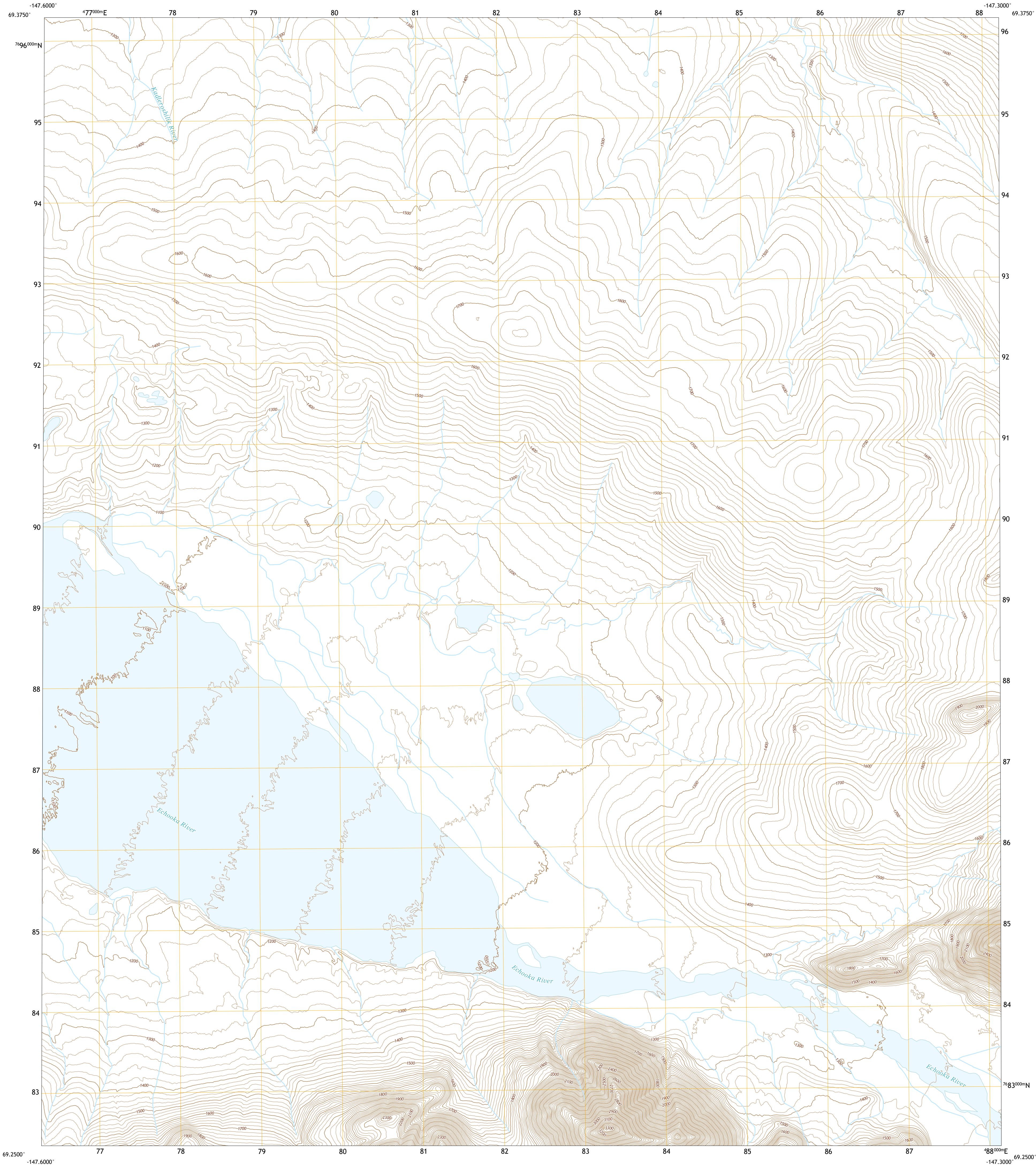




U.S. DEPARTMENT OF THE INTERIOR
U.S. GEOLOGICAL SURVEY

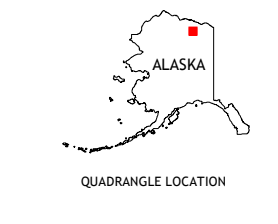
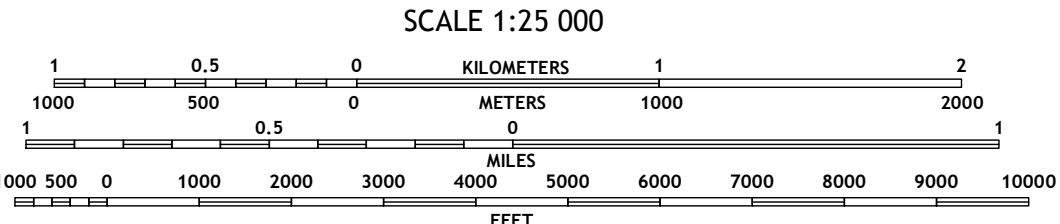
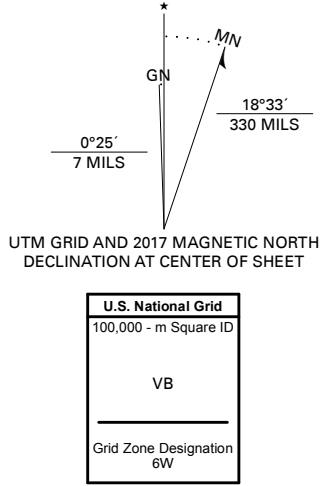


SAGAVANIRKTOK B-1 SW QUADRANGLE
ALASKA - NORTH SLOPE BOROUGH
7.5-MINUTE SERIES



Produced by the United States Geological Survey

North American Datum of 1983 (NAD83)
World Geodetic System of 1984 (WGS84) Projection and
1 000-meter grid/Universal Transverse Mercator, Zone 6W
This map is not a legal document. Boundaries may be
generalized for this map scale. Private lands within government
reservations may not be shown. Obtain permission before
entering private lands.
Imagery.....SPOT, © August 2009
Roads.....Alaska Dept. of Transportation, Not Available
Names.....GNIS, Not Available
Hydrography.....National Hydrography Dataset, 2002 - 2016
Contours.....National Elevation Dataset, 2017
Boundaries.....Multiple sources: see metadata file 2014 - 2016
Public Land Survey System.....BLM, 2008 - 2017
Wetlands.....FWS National Wetlands Inventory Not Available



1	2	3
4	5	6
7	8	9

- 1 Sagavanirktok B-2 NE
2 Sagavanirktok B-1 NW
3 Sagavanirktok B-1 NE
4 Sagavanirktok B-2 SE
5 Sagavanirktok B-1 SE
6 Sagavanirktok A-2 NE
7 Sagavanirktok A-1 NW
8 Sagavanirktok A-1 NE

- ROAD CLASSIFICATION
- Expressway
Secondary Hwy
Ramp
Interstate Route
US Route
State Route
- Local Connector
Local Road
4WD

SAGAVANIRKTOK B-1 SW, AK

2017



NSN 1643016348907
NSA REF NO. USGS X 2 5 K 3 3 6 4 0 3