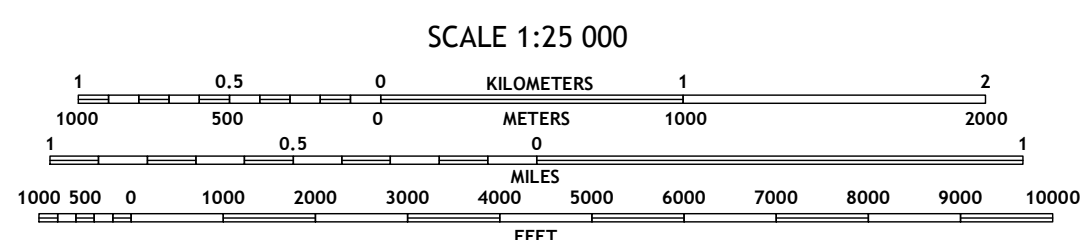
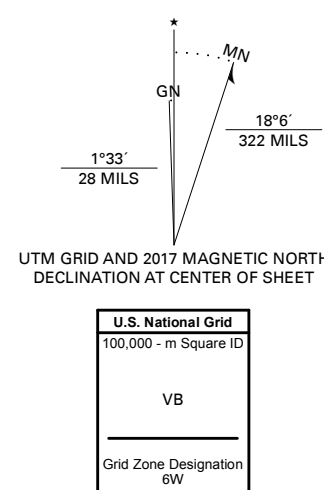




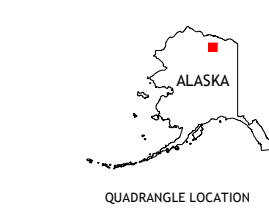
Produced by the United States Geological Survey

North American Datum of 1983 (NAD83)
World Geodetic System of 1984 (WGS84). Projection and
1 000-meter grid/Universal Transverse Mercator, Zone 6W
This map is not a legal document. Boundaries may be
generalized for this map scale. Private lands within government
reservations may not be shown. Obtain permission before
entering private lands.

Imagery.....SPOT, © August 2009
Roads.....Alaska Dept. of Transportation, 2017
Names.....GNS, 1981 - 2016
Hydrography.....National Hydrography Dataset, 2002 - 2016
Contours.....National Elevation Dataset, 2015
Boundaries.....Multiple sources; see metadata file 2014 - 2016
Public Land Survey System.....BLM, 2008 - 2017
Wetlands.....FWS National Wetlands Inventory 1978 - 1982



CONTOUR INTERVAL 10 FEET
NORTH AMERICAN VERTICAL DATUM OF 1988
This map was produced to conform with the
National Geospatial Program US Topo Product Standard, 2011.
A metadata file associated with this product is draft version 0.6.17



ADJOINING QUADRANGLES

1	2	3
4	5	6
7	8	

1 Sagavanirktok B-4 NE
2 Sagavanirktok B-3 NW
3 Sagavanirktok B-3 NE
4 Sagavanirktok B-4 SE
5 Sagavanirktok B-3 SE
6 Sagavanirktok A-4 NE
7 Sagavanirktok A-3 NW
8 Sagavanirktok A-3 NE

ROAD CLASSIFICATION

Expressway	Local Connector
Secondary Hwy	Local Road
Ramp	4WD
Interstate Route	US Route
	State Route

