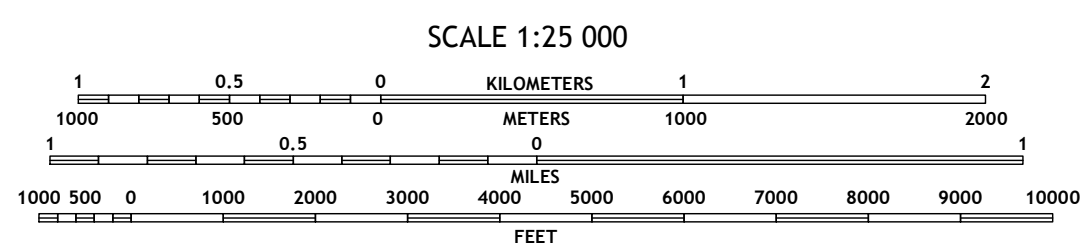

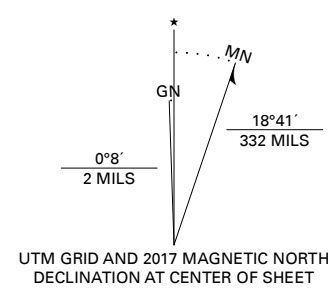


Produced by the United States Geological Survey

North American Datum of 1983 (NAD83) World Geodetic System of 1984 (WGS84) Projection and 1 000-meter grid/Universal Transverse Mercator, Zone 6W This map is not a legal document. Boundaries may be generalized for this map scale. Private lands within government reservations may not be shown. Obtain permission before entering private lands.

Imagery.....SPOT, © August 2009 Roads.....Alaska Dept. of Transportation, Not Available Names.....GNS, Not Available Hydrography.....National Hydrography Dataset, 2003 - 2011 Contours.....National Elevation Dataset, 2011 Boundaries.....Multiple sources: see metadata file 2014 - 2016 Public Land Survey System.....BLM, 2008 - 2017 Wetlands.....FWS National Wetlands Inventory Not Available

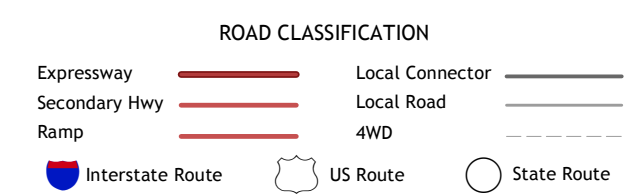


CONTOUR INTERVAL 10 FEET NORTH AMERICAN VERTICAL DATUM OF 1988 This map was produced to conform with the National Geospatial Program US Topo Product Standard, 2011. A metadata file associated with this product is draft version 0.6.17



ADJOINING QUADRANGLES table with 3 rows and 3 columns of numbers.

- 1 Sagavanirktok C-1 NW
2 Sagavanirktok C-1 NE
3 Mount Michelson C-5 NW
4 Sagavanirktok C-1 SW
5 Mount Michelson C-5 SW
6 Sagavanirktok B-1 NW
7 Sagavanirktok B-1 NE
8 Mount Michelson B-5 NW



SAGAVANIRKTOK C-1 SE, AK

2017



NSN 7560-01-603-3364-2 USGS X.2.5.K.3.6.4.2 NGA REF. NO. JUSGSX.2.5.K.3.6.4.2