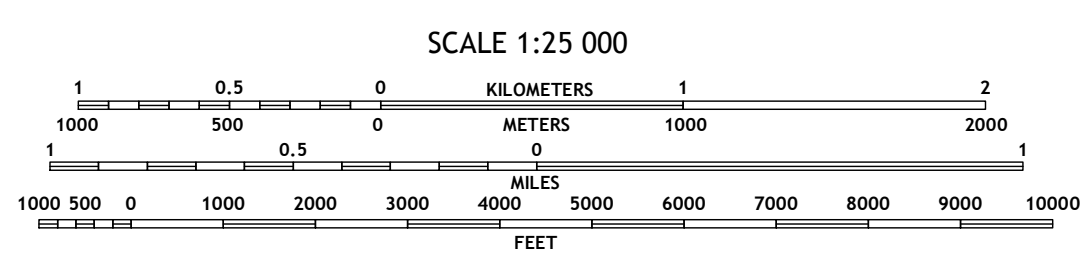
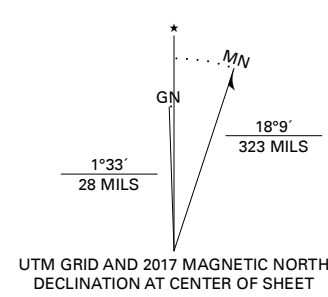


**Produced by the United States Geological Survey**


North American Datum of 1983 (NAD83)  
World Geodetic System of 1984 (WGS84). Projection and  
1 000-meter grid/Universal Transverse Mercator, Zone 6W  
This map is not a legal document. Boundaries may be  
generalized for this map scale. Private lands within government  
reservations may not be shown. Obtain permission before  
entering private lands.

Imagery.....SPOT, © June 2010  
Roads.....Alaska Dept. of Transportation, 2017  
Names.....GNS, Not Available  
Hydrography.....National Hydrography Dataset, 2002 - 2016  
Contours.....National Elevation Dataset, 2015  
Boundaries.....Multiple sources; see metadata file 2014 - 2016  
Public Land Survey System.....BLM, 2008 - 2017  
Wetlands.....FWS National Wetlands Inventory 1978 - 1982



ADJOINING QUADRANGLES

1	2	3
4	5	6
7	8	



- 1 Sagavanirktok D-4 SE
- 2 Sagavanirktok D-3 SW
- 3 Sagavanirktok D-3 SE
- 4 Sagavanirktok C-4 NE
- 5 Sagavanirktok C-3 NE
- 6 Sagavanirktok C-4 SE
- 7 Sagavanirktok C-3 SW
- 8 Sagavanirktok C-3 SE

