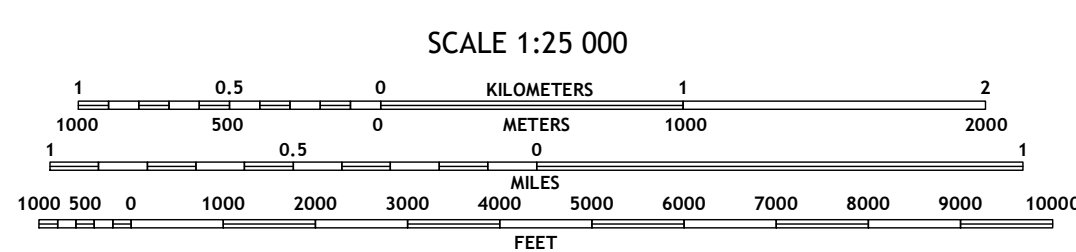
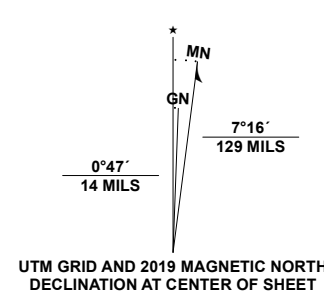


Produced by the United States Geological Survey

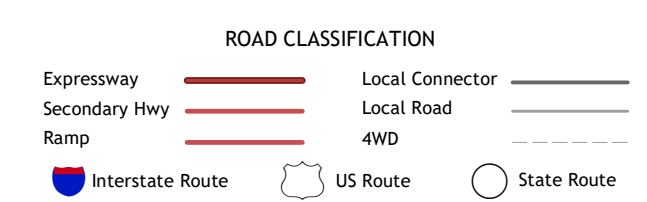
North American Datum of 1983 (NAD83) World Geodetic System of 1984 (WGS84) Projection and 1 000-meter grid/Universal Transverse Mercator, Zone 2V This map is not a legal document. Boundaries may be generalized for this map scale. Private lands within government reservations may not be shown. Obtain permission before entering private lands.

Imagery.....SPOT, © June 2012 Roads.....Alaska Dept. of Transportation, Not Available Names.....GNS, 1981 - 2009 Hydrography.....National Hydrography Dataset, Not Available Contours.....National Elevation Dataset, 2020 Boundaries.....Multiple sources; see metadata file 2018 - 2019 Public Land Survey System.....BLM, 2008 Wetlands.....FWS National Wetlands Inventory Not Available



ADJOINING QUADRANGLES table with 2x3 grid of numbers 1-6.

- 1 Saint Lawrence D-3 SW 2 Saint Lawrence D-3 SE 3 Saint Lawrence C-3 NW 4 Saint Lawrence C-3 SW 5 Saint Lawrence C-3 SE 6 Saint Lawrence C-2 SW



SAINT LAWRENCE C-3 NE, AK

2020



NSN 7560-01-6334-8994 USGS X.2.5 K.4.4.2.1