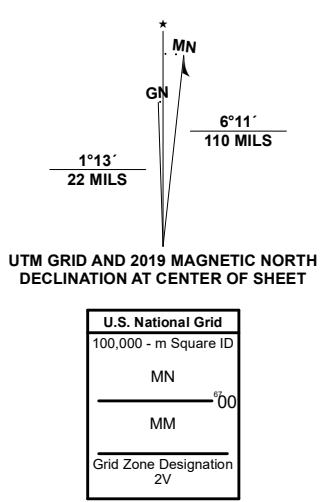
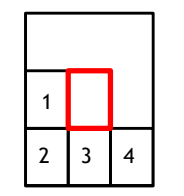
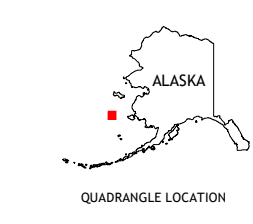


**Produced by the United States Geological Survey**  
 North American Datum of 1983 (NAD83)  
 World Geodetic System of 1984 (WGS84) - Projection and  
 1 000-meter grid/Universal Transverse Mercator, Zone 2V  
 This map is not a legal document. Boundaries may be  
 generalized for this map scale. Private lands within government  
 reservations may not be shown. Obtain permission before  
 entering private lands.

Imagery.....SPOT, © July 2016  
 Roads.....Alaska Dept. of Transportation, Not Available  
 Names.....GNIS, 2000  
 Hydrography.....National Hydrography Dataset, 2004 - 2015  
 Contours.....National Elevation Dataset, 2020  
 Boundaries.....Multiple sources; see metadata file, 2018  
 Public Land Survey System.....BLM, 2008  
 Wetlands.....FWS National Wetlands Inventory, Not Available



SCALE 1:25 000  
 CONTOUR INTERVAL 20 FEET  
 NORTH AMERICAN VERTICAL DATUM OF 1988  
 This map was produced to conform with the  
 National Geospatial Program US Topo Product Standard, 2011.  
 A metadata file associated with this product is draft version 0.6.17



**ROAD CLASSIFICATION**

Expressway	Local Connector
Secondary Hwy	Local Road
Ramp	4WD
Interstate Route	US Route
	State Route

