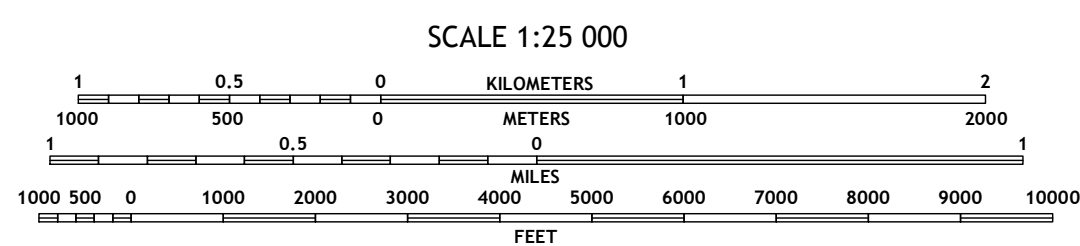

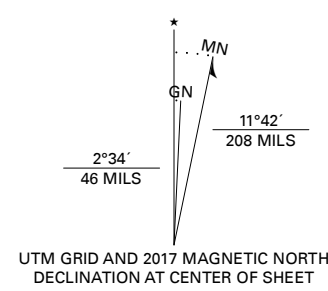


Produced by the United States Geological Survey  
North American Datum of 1983 (NAD83)  
World Geodetic System of 1984 (WGS84). Projection and  
1 000-meter grid/Universal Transverse Mercator, Zone 3V, 4V  
This map is not a legal document. Boundaries may be  
generalized for this map scale. Private lands within government  
reservations may not be shown. Obtain permission before  
entering private lands.

Imagery.....SPOT, © August 2009  
Roads.....Alaska Dept. of Transportation, 2017  
Names.....GNS, 1981 - 2017  
Hydrography.....National Hydrography Dataset, 2001 - 2017  
Contours.....National Elevation Dataset, 2017  
Boundaries.....Multiple sources; see metadata file 2014 - 2016  
Public Land Survey System.....BLM, 2008 - 2017  
Wetlands.....FWS National Wetlands Inventory Not Available



CONTOUR INTERVAL 10 FEET  
NORTH AMERICAN VERTICAL DATUM OF 1988  
This map was produced to conform with the  
National Geospatial Program US Topo Product Standard, 2011.  
A metadata file associated with this product is draft version 0.6.17



1	2	3	4
5	6	7	

ADJOINING QUADRANGLES

- 1 Saint Michael C-1 SW
- 2 Saint Michael C-1 SE
- 3 Saint Michael B-1 NW
- 4 Unalakleet B-6 NW
- 5 Saint Michael B-1 SW
- 6 Saint Michael B-1 SE
- 7 Unalakleet B-6 SW

ROAD CLASSIFICATION	
	Expressway
	Secondary Hwy
	Ramp
	Local Connector
	Local Road
	4WD
	US Route
	State Route

