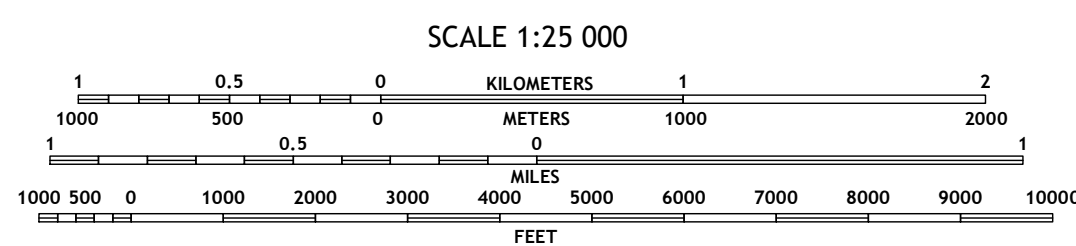



**Produced by the United States Geological Survey**

North American Datum of 1983 (NAD83)  
World Geodetic System of 1984 (WGS84). Projection and  
1 000-meter grid/Universal Transverse Mercator, Zone 2J  
This map is not a legal document. Boundaries may be  
generalized for this map scale. Private lands within government  
reservations may not be shown. Obtain permission before  
entering private lands.

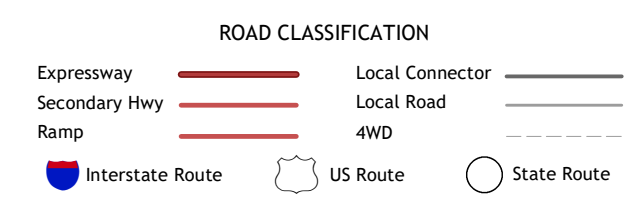
Imagery.....SPOT, © August 2011 - November 2018  
Roads.....Alaska Dept. of Transportation, Not Available  
Names.....GNS, 1981 - 2021  
Hydrography.....National Hydrography Dataset, 2015  
Contours.....National Elevation Dataset, 2021  
Boundaries.....Multiple sources; see metadata file 2012 - 2021  
Public Land Survey System.....BLM, 2008  
Wetlands.....FWS National Wetlands Inventory Not Available



1	2
3	4
5	6

ADJOINING QUADRANGLES

- 1 Umnak A-6 SE
- 2 Umnak A-5 SW
- 3 Samalga Island D-6 NW
- 4 Samalga Island D-6 OE E NW
- 5 Samalga Island D-6 SW
- 6 Samalga Island D-6 SE



**SAMALGA ISLAND D-6 NE, AK**

2021

