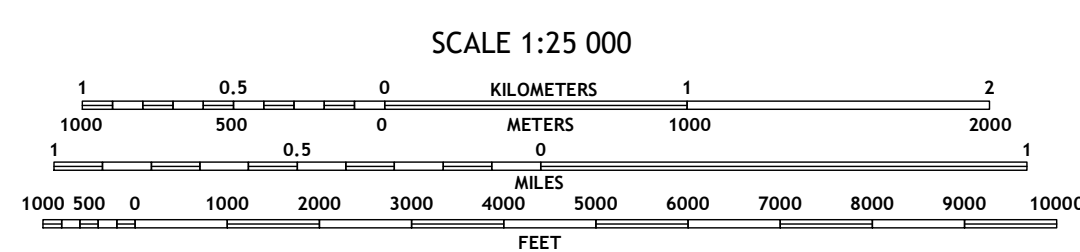
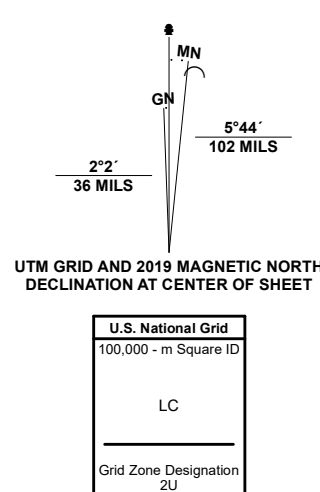
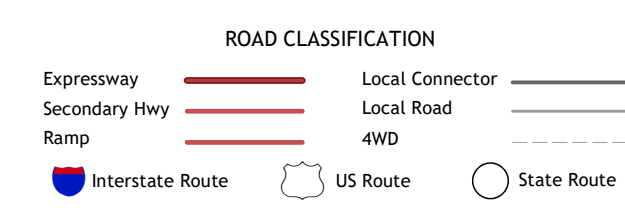


Produced by the United States Geological Survey
North American Datum of 1983 (NAD83)
World Geodetic System of 1984 (WGS84)
Projection and 1 000-meter grid/Universal Transverse Mercator, Zone 2J



ADJOINING QUADRANGLES table with 5 cells: 1, 2, 3, 4, 5



- 1 Segum C-6 NE
2 Segum C-5 NE
3 Segum C-6 SE
4 Segum C-5 SW
5 Segum C-5 SE

