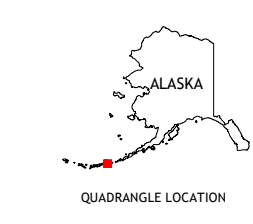
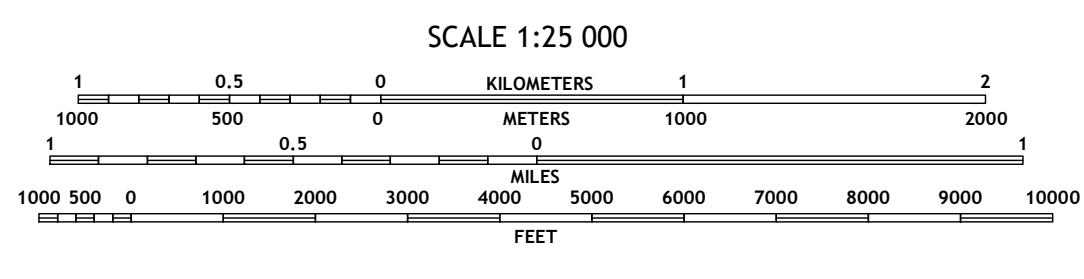
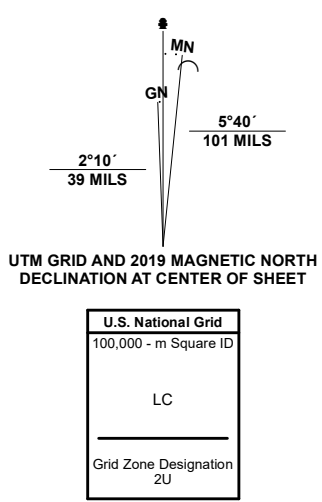


Produced by the United States Geological Survey
North American Datum of 1983 (NAD83)
World Geodetic System of 1984 (WGS84). Projection and 1 000-meter grid/Universal Transverse Mercator, Zone 2U
This map is not a legal document. Boundaries may be generalized for this map scale. Private lands within government reservations may not be shown. Obtain permission before entering private lands.
Imagery.....SPOT, © November 2017 - March 2020
Roads.....Alaska Dept. of Transportation, Not Available Names.....GHS, 2010
Hydrography.....National Hydrography Dataset, 2015
Contours.....National Elevation Dataset, 2021
Boundaries.....Multiple sources; see metadata file 2012 - 2021
Public Land Survey System.....BLM, 2008
Wetlands.....FWS National Wetlands Inventory Not Available



1	2	3
4	5	6

ADJOINING QUADRANGLES

- 1 Seguam D-6 SW
- 2 Seguam C-6 NW
- 3 Seguam C-5 NW
- 4 Seguam C-6 SW
- 5 Seguam C-6 SE
- 6 Seguam C-5 SW

