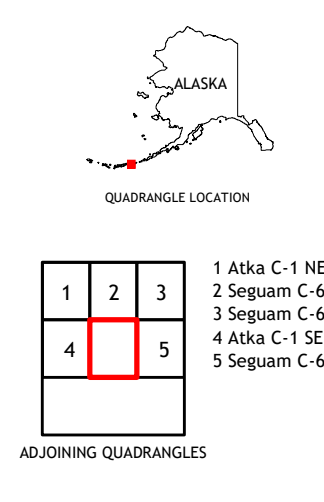
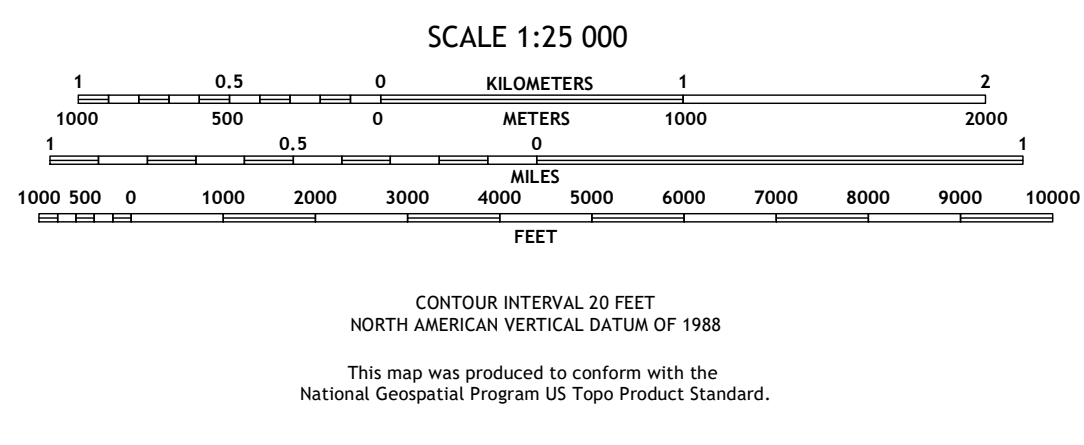
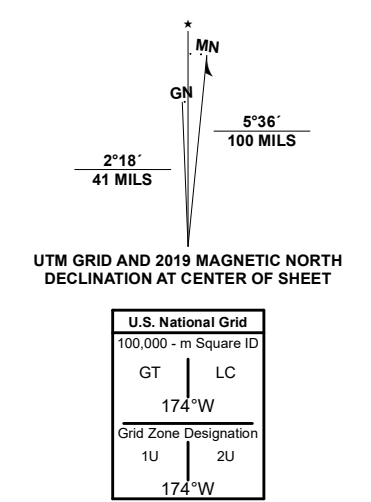


Produced by the United States Geological Survey
 North American Datum of 1983 (NAD83)
 World Geodetic System of 1984 (WGS84). Projection and
 1 000-meter grid/Universal Transverse Mercator, Zone 10J2U
 This map is not a legal document. Boundaries may be
 generalized for this map scale. Private lands within government
 reservations may not be shown. Obtain permission before
 entering private lands.

Imagery.....SPOT, © March 2020 - March 2020
 Roads.....Alaska Dept. of Transportation; Not Available
 Names.....GNS, 1981 - 2011
 Hydrography.....National Hydrography Dataset, 2015
 Contours.....National Elevation Dataset, 2021
 Boundaries.....Multiple sources; see metadata file 2012 - 2021
 Public Land Survey System.....BLM, 2008
 Wetlands.....FWS National Wetlands Inventory Not Available



ROAD CLASSIFICATION

Expressway	Local Connector
Secondary Hwy	Local Road
Ramp	4WD
Interstate Route	US Route
	State Route

1 Atka C-1 NE
 2 Seguam C-6 NW
 3 Seguam C-6 NE
 4 Atka C-1 SE
 5 Seguam C-6 SE

SEGUAM C-6 SW, AK
 2021

