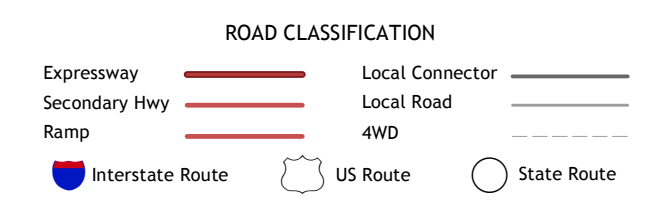
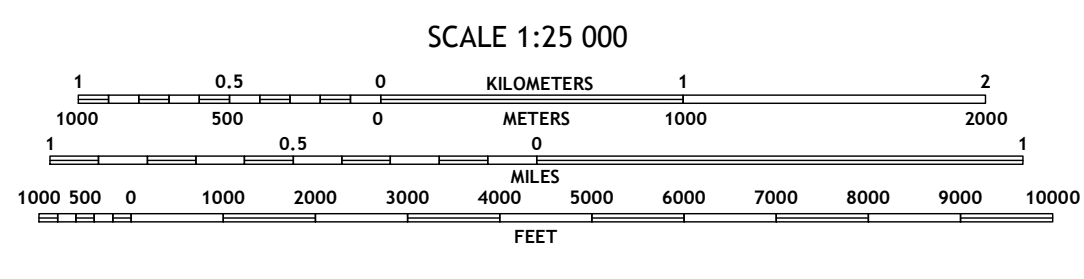
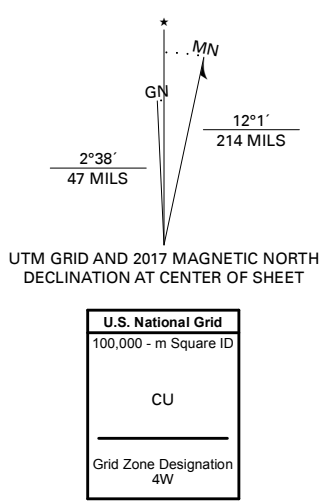


**Produced by the United States Geological Survey**  
 North American Datum of 1983 (NAD83)  
 World Geodetic System of 1984 (WGS84). Projection and  
 1 000-meter grid/Universal Transverse Mercator, Zone 3W.4W  
 This map is not a legal document. Boundaries may be  
 generalized for this map scale. Private lands within government  
 reservations may not be shown. Obtain permission before  
 entering private lands.  
 Imagery.....SPOT, © September 2010  
 Roads.....Alaska Dept. of Transportation, Not Available  
 Names.....GNIS, 1981 - 2016  
 Hydrography.....National Hydrography Dataset, 2004 - 2016  
 Contours.....National Elevation Dataset, 2013  
 Boundaries.....Multiple sources; see metadata file, 2014 - 2016  
 Public Land Survey System.....BLM, 2008 - 2017  
 Wetlands.....FWS National Wetlands Inventory, Not Available



1	2
3	4
5	6
7	8

ADJOINING QUADRANGLES

SELAWIK A-6 SW, AK  
2017

