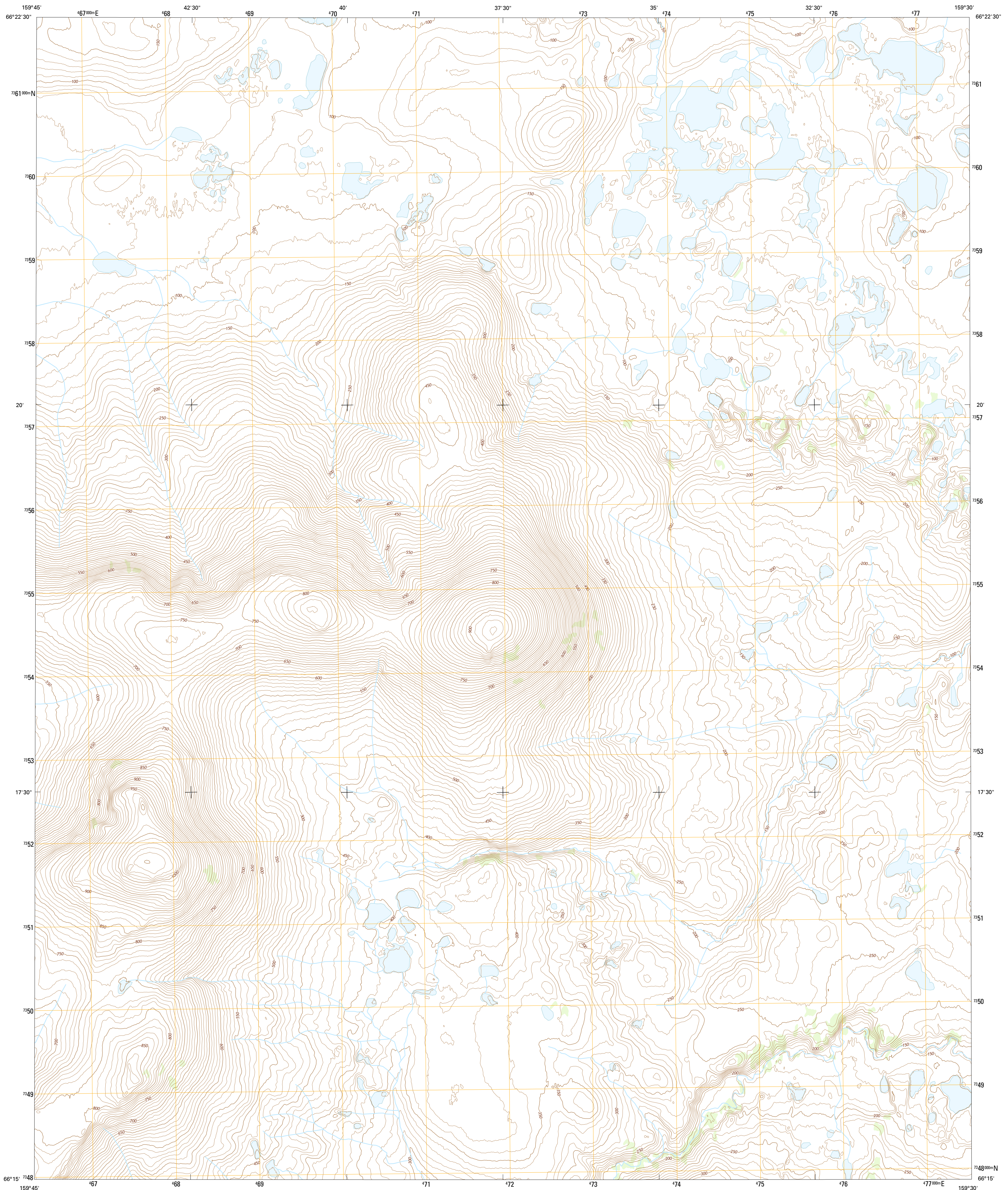




U.S. DEPARTMENT OF THE INTERIOR
U.S. GEOLOGICAL SURVEY



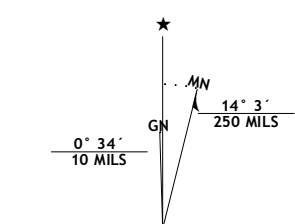
SELAWIK B-2 SE QUADRANGLE
ALASKA-NORTHWEST ARCTIC BOROUGH
7.5-MINUTE SERIES



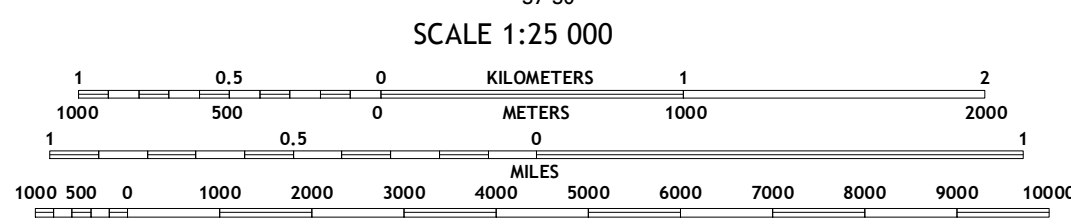
Produced by the United States Geological Survey
North American Datum of 1983 (NAD83)
World Geodetic System of 1984 (WGS84). Projection and
1 000-meter grid: Universal Transverse Mercator, Zone 04W

This map is not a legal document. Boundaries may be generalized
for this map scale. Private lands within government reservations
may not be shown. Obtain permission before entering private lands

Imagery.....SPOT, ©2010
Names.....Alaska Dept. of Transportation, 2013
Hydrography.....GNIS, 2015
Contours.....National Hydrography Dataset, 2010
Boundaries.....National Elevation Dataset, 2013
Public Land Survey System.....Multiple sources; see metadata file, 1950 - 2015
Public Land Survey System.....BLM, 2006 - 2008



U.S. National Grid
100,000-m Square ID
DU
Grid Zone Designation
04W



CONTOUR INTERVAL 10 FEET
NORTH AMERICAN VERTICAL DATUM OF 1988
CONTOURS MAY NOT MEET NATIONAL MAP ACCURACY STANDARDS
This map was produced to conform with the
National Geospatial Program US Topo Product Standard, 2011.
A metadata file associated with this product is draft version 0.6.17



QUADRANGLE LOCATION

ROAD CLASSIFICATION

Expressway	Local Connector
Secondary Hwy	Local Road
Ramp	4WD
Interstate Route	US Route
	State Route

1	2	3	1 Selawik (B-2) NW
			2 Selawik (B-2) NE
			3 Selawik (B-1) NW
4	5		4 Selawik (B-2) SW
			5 Selawik (B-1) SW
6	7	8	6 Selawik (A-2) NW
			7 Selawik (A-2) NE
			8 Selawik (A-1) NW

ADJOINING QUADRANGLES

SELAWIK B-2 SE, AK
2015

