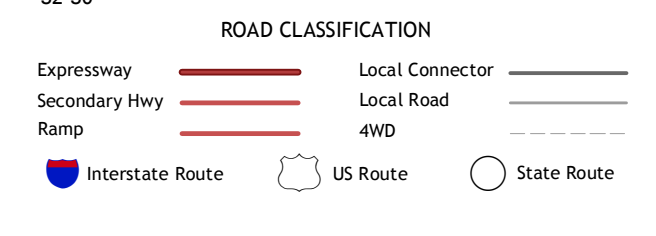
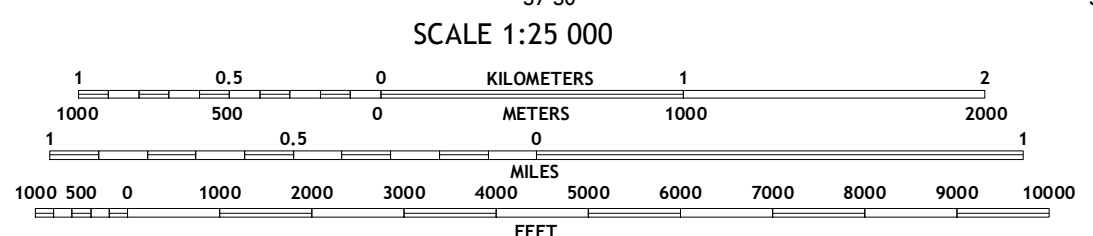
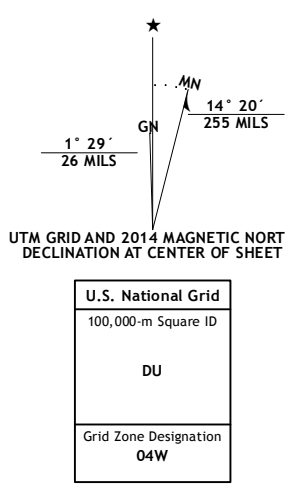


Produced by the United States Geological Survey
North American Datum of 1983 (NAD83)
World Geodetic System of 1984 (WGS84). Projection and
1 000-meter grid: Universal Transverse Mercator, Zone 04W

This map is not a legal document. Boundaries may be generalized
for this map scale. Private lands within government reservations
may not be shown. Obtain permission before entering private lands

Imagery.....SPOT, ©2010
Names.....Alaska Dept. of Transportation, 2013
Hydrography.....GNIS, 2013
Contours.....National Hydrography Dataset, 2010
Boundaries.....National Elevation Dataset, 2013
Public Land Survey System.....Multiple sources; see metadata file, 1950 - 2012
BLM, 2006 - 2008



CONTOUR INTERVAL: 10 FEET
NORTH AMERICAN VERTICAL DATUM OF 1988
CONTOURS MAY NOT MEET NATIONAL MAP ACCURACY STANDARDS

This map was produced to conform with the
National Geospatial Program US Topo Product Standard, 2011.
A metadata file associated with this product is draft version 0.6.17

1 Selawik (B-4) NW		
1	2	3
2 Selawik (B-3) NW		
3 Selawik (B-3) NW		
4 Selawik (B-4) SW		
4	5	6
5 Selawik (B-3) SW		
6 Selawik (A-4) NW		
6	7	8
7 Selawik (A-4) NE		
8 Selawik (A-3) NW		

ADJOINING QUADRANGLES

SELAWIK B-4 SE, AK
2014

