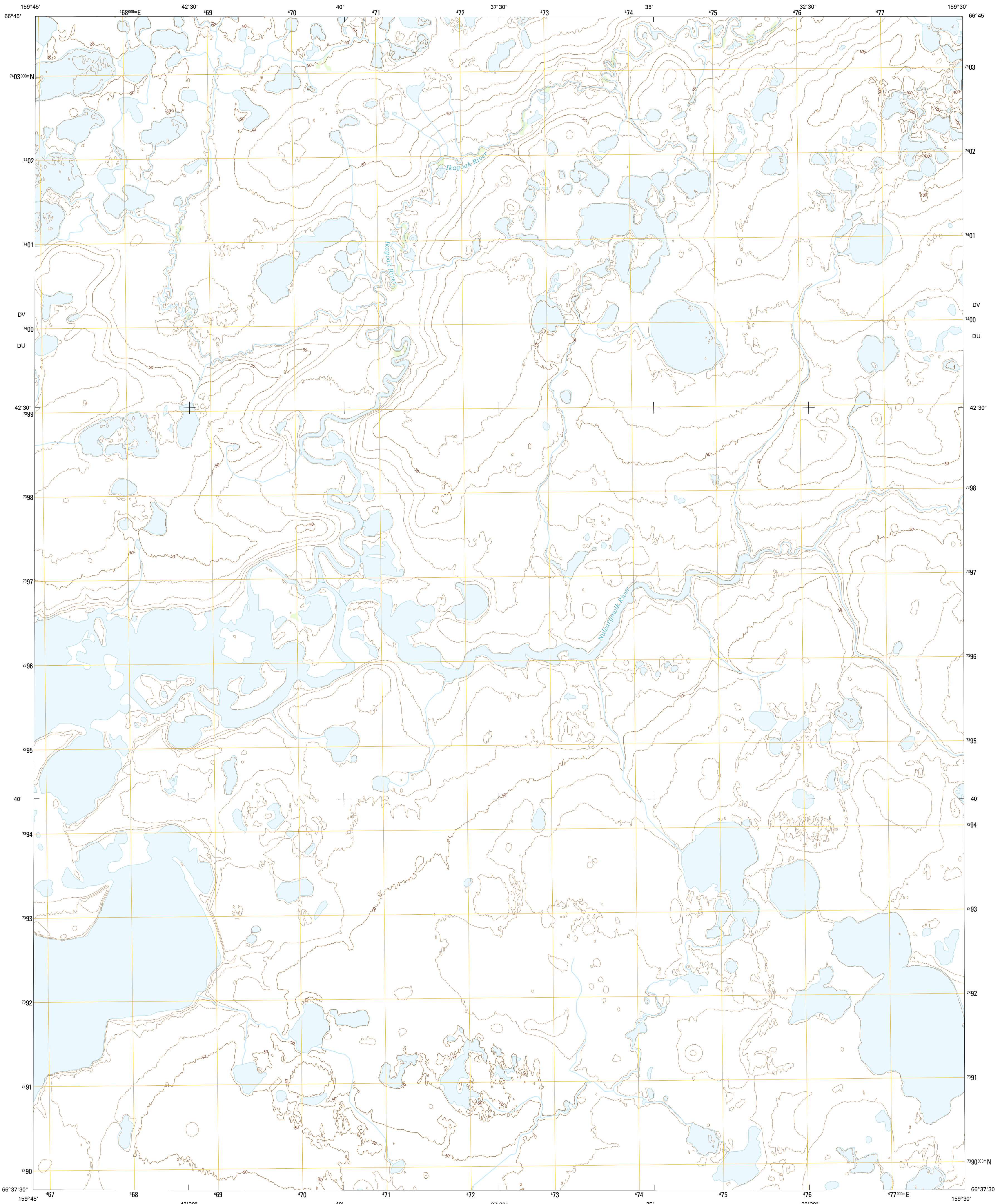




U.S. DEPARTMENT OF THE INTERIOR  
U.S. GEOLOGICAL SURVEY



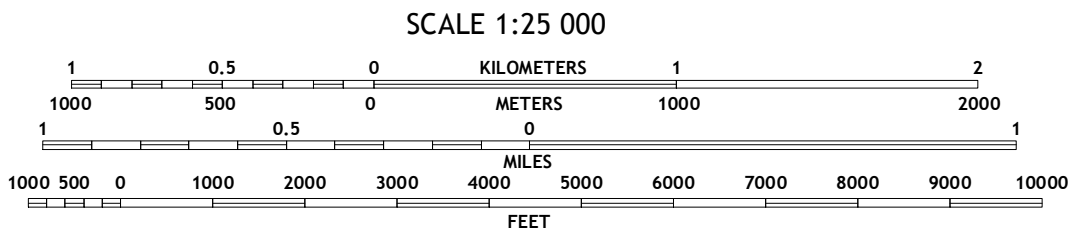
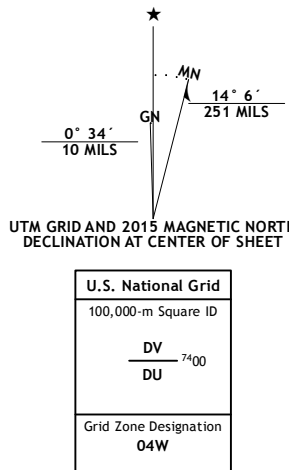
SELAWIK C-2 NE QUADRANGLE  
ALASKA-NORTHWEST ARCTIC BOROUGH  
7.5-MINUTE SERIES



Produced by the United States Geological Survey  
North American Datum of 1983 (NAD83)  
World Geodetic System of 1984 (WGS84). Projection and  
1 000-meter grid: Universal Transverse Mercator, Zone 04W

This map is not a legal document. Boundaries may be generalized for this map scale. Private lands within government reservations may not be shown. Obtain permission before entering private lands

Imagery.....SPOT, ©2012  
Roads.....Alaska Dept. of Transportation, 2013  
Names.....GNIS, 2015  
Hydrography.....National Hydrography Dataset, 2012  
Contours.....National Elevation Dataset, 2013  
Boundaries.....Multiple sources; see metadata file, 1950 - 2015  
Public Land Survey System.....BLM, 2006 - 2008



QUADRANGLE LOCATION

ROAD CLASSIFICATION

Expressway      Local Connector  
Secondary Hwy      Local Road  
Ramp      4WD  
Interstate Route      US Route      State Route

1	2	3
4	5	6
7	8	9

ADJOINING QUADRANGLES

1 Selawik (D-2) SW  
2 Selawik (D-2) SE  
3 Selawik (D-1) SW  
4 Selawik (C-2) NW  
5 Selawik (C-1) NW  
6 Selawik (C-2) SW  
7 Selawik (C-2) SE  
8 Selawik (C-1) SW

SELAWIK C-2 NE, AK  
2015

